



NORTH FALLS

Offshore Wind Farm

Streets Plan

Document Reference: 5.10
Volume: 5
APFP Regulation: 5(2)(k)
Date: July 2024
Revision: 0

Project Reference: EN010119



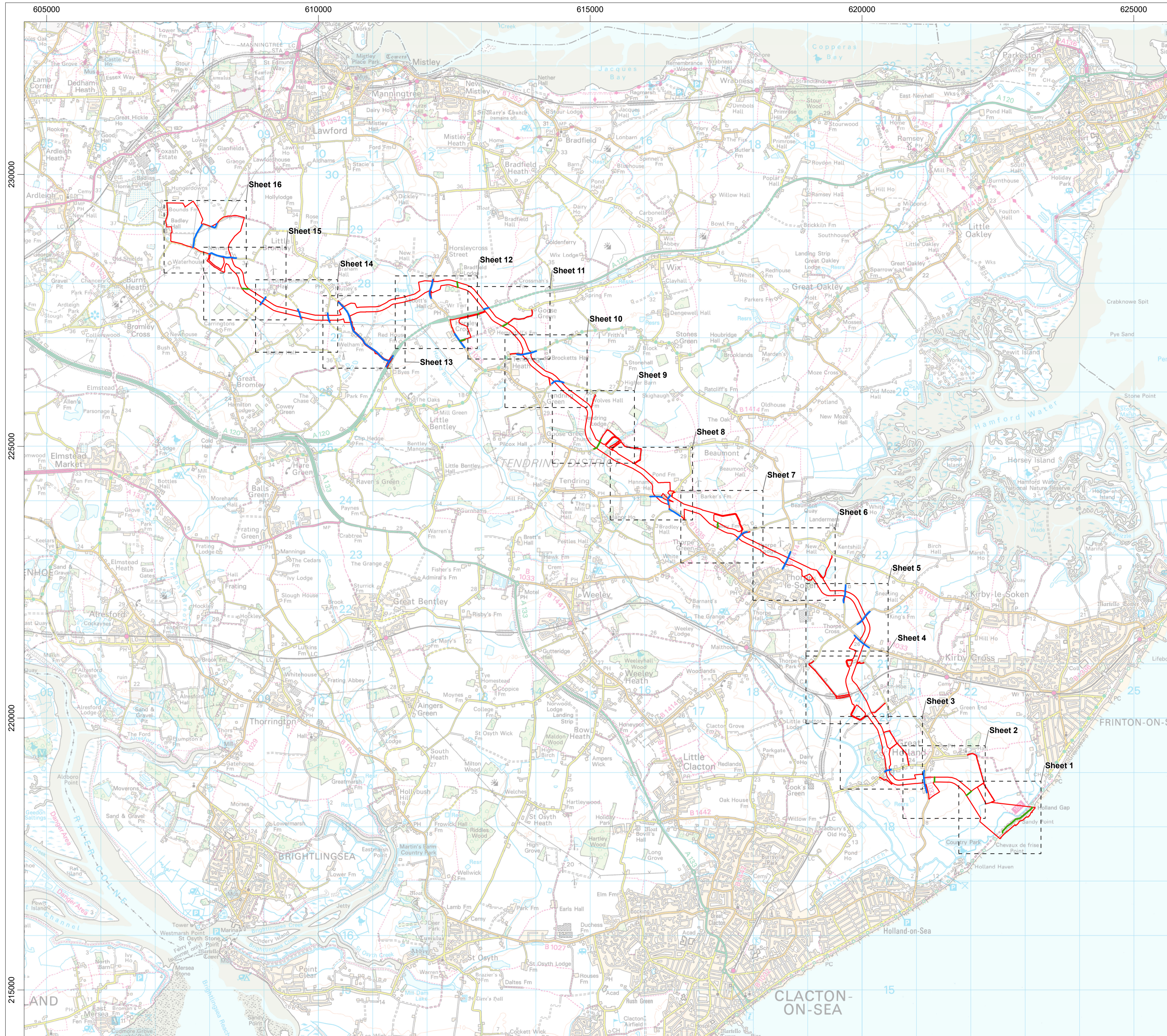
NORTH FALLS

Offshore Wind Farm

Project	North Falls Offshore Wind Farm
Document Title	Streets Plan
Document Reference	5.10
APFP Regulation	5(2)(k)
Supplier	Royal HaskoningDHV
Supplier Document ID	PB9244-RHD-ZZ-ON-DR-GS-0541

This document and any information therein are confidential property of North Falls Offshore Wind Farm Limited and without infringement neither the whole nor any extract may be disclosed, loaned, copied or used for manufacturing, provision of services or other purposes whatsoever without prior written consent of North Falls Offshore Wind Farm Limited, and no liability is accepted for loss or damage from any cause whatsoever from the use of the document. North Falls Offshore Wind Farm Limited retains the right to alter the document at any time unless a written statement to the contrary has been appended.

Revision	Date	Status/Reason for Issue	Originator	Checked	Approved
0	July 2024	Submission	RHDHV	NFOW	NFOW



- Legend**
- Order Limits
 - Sheet Boundary
 - Private Street/Track to be Temporarily Closed or Restricted and Subject to Street Works
 - Public Highway to be Temporarily Closed or Restricted and Subject to Street Works



Data Source: © HaskoningDHV UK Ltd, 2024.
 © Crown copyright and database rights 2024 Ordnance Survey 0100031673. Contains Ordnance Survey data © Crown copyright and database rights 2024.

Drawing Title

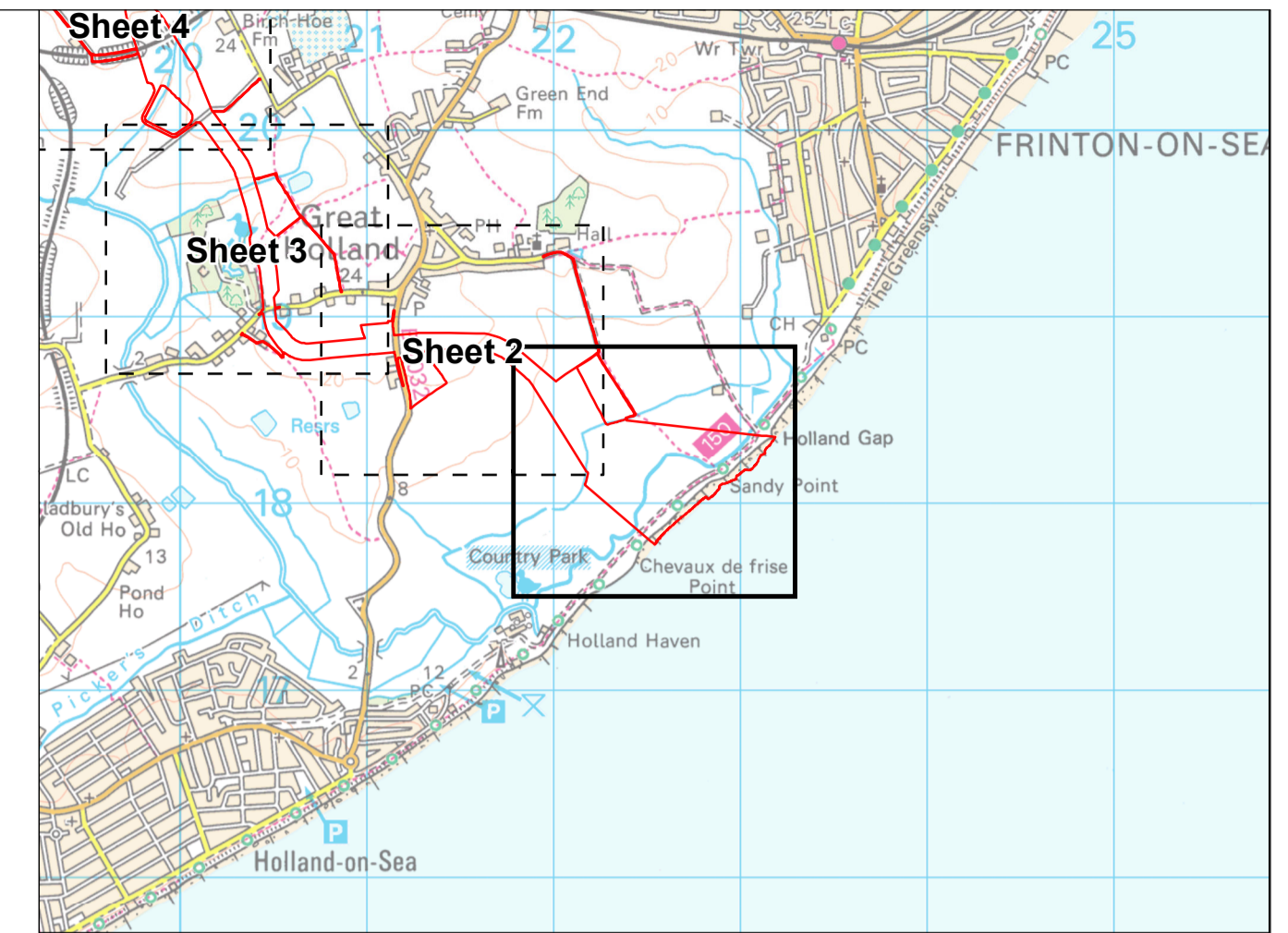
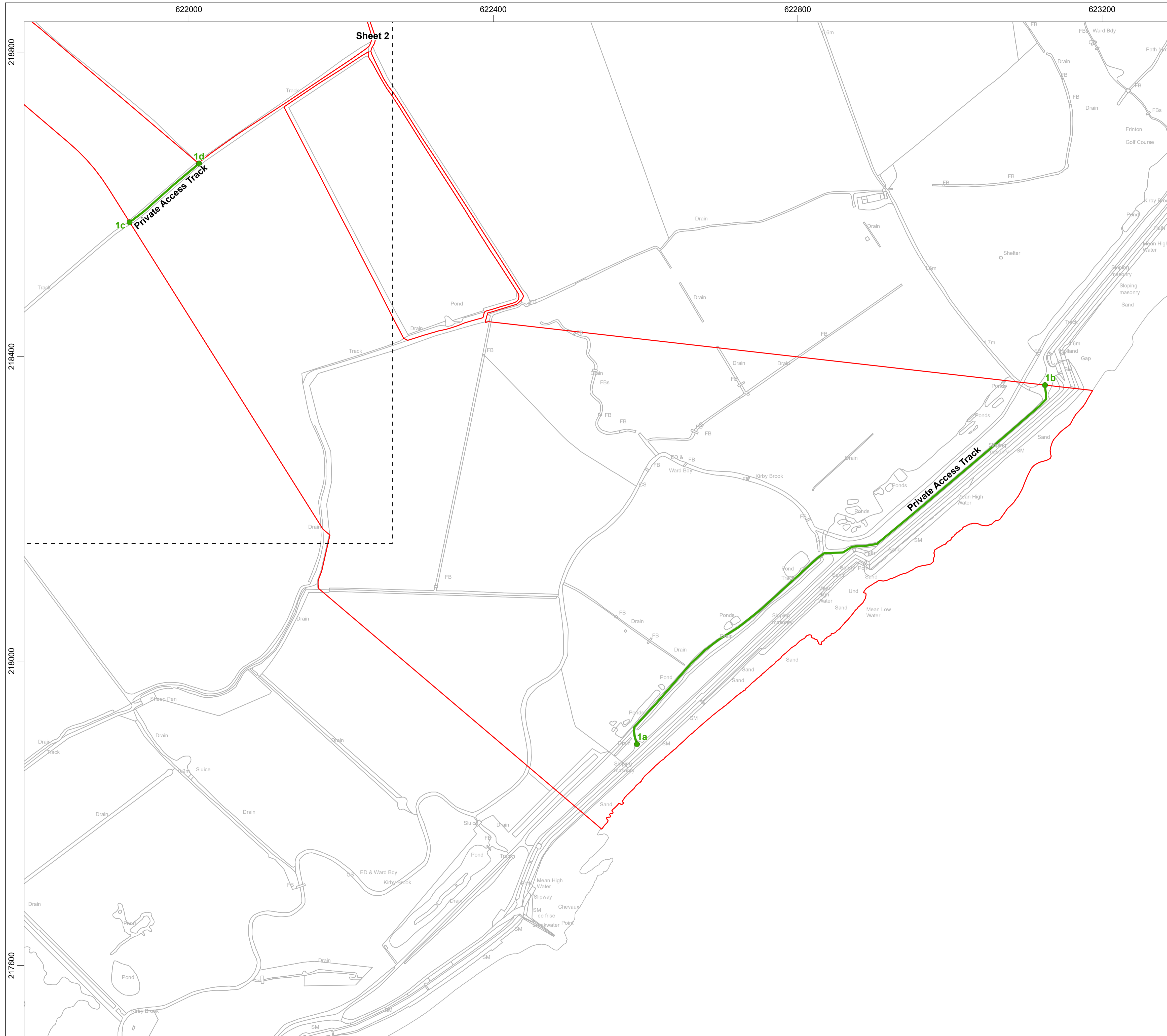
Streets Plan - Key Plan

Rev	Date	Remarks	Drwn	Chkd
02	02/07/2024	Second issue	FC	GC
01	24/04/2024	First issue	FC	GC

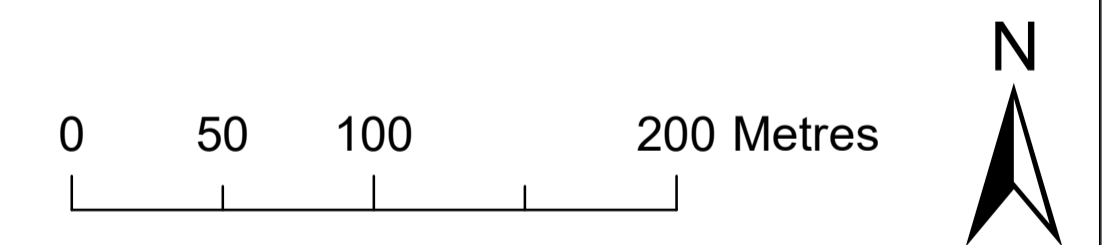
Drawing Number	Doc Ref	APFP Ref
PB9244-RHD-ZZ-ON-DR-GS-0541	5.10	5(2)(k)

Scale	Plot Size	Datum	Projection
1:35,000	A1	OSGB36	BNG





- Legend**
- Order Limits
 - Sheet Boundary
 - Private Street/Track to be Temporarily Closed or Restricted and Subject to Street Works



Data Source: © HaskoningDHV UK Ltd, 2024.
 © Crown copyright and database rights 2024 Ordnance Survey 0100031673. Contains Ordnance Survey data © Crown copyright and database rights 2024.

Drawing Title

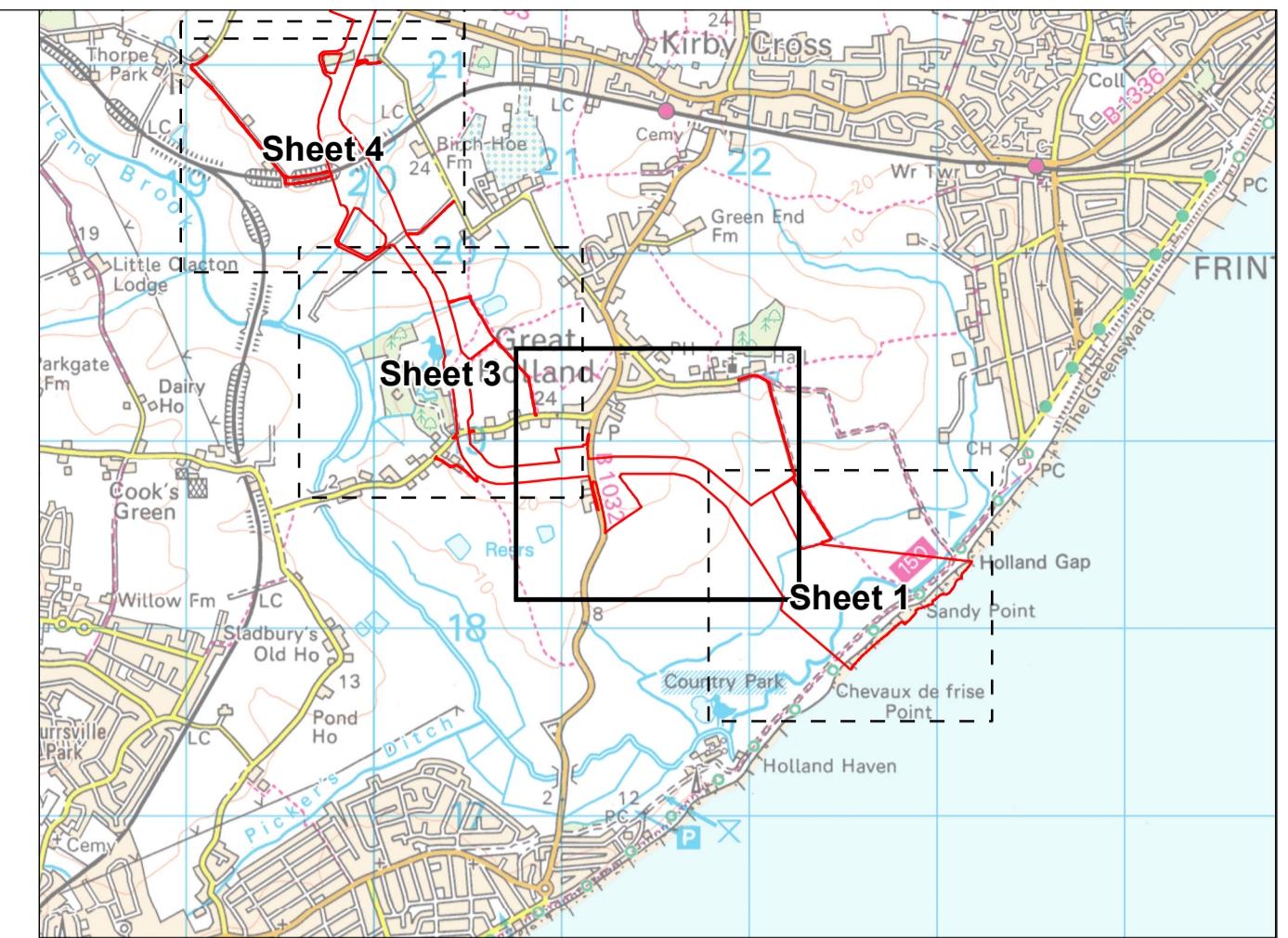
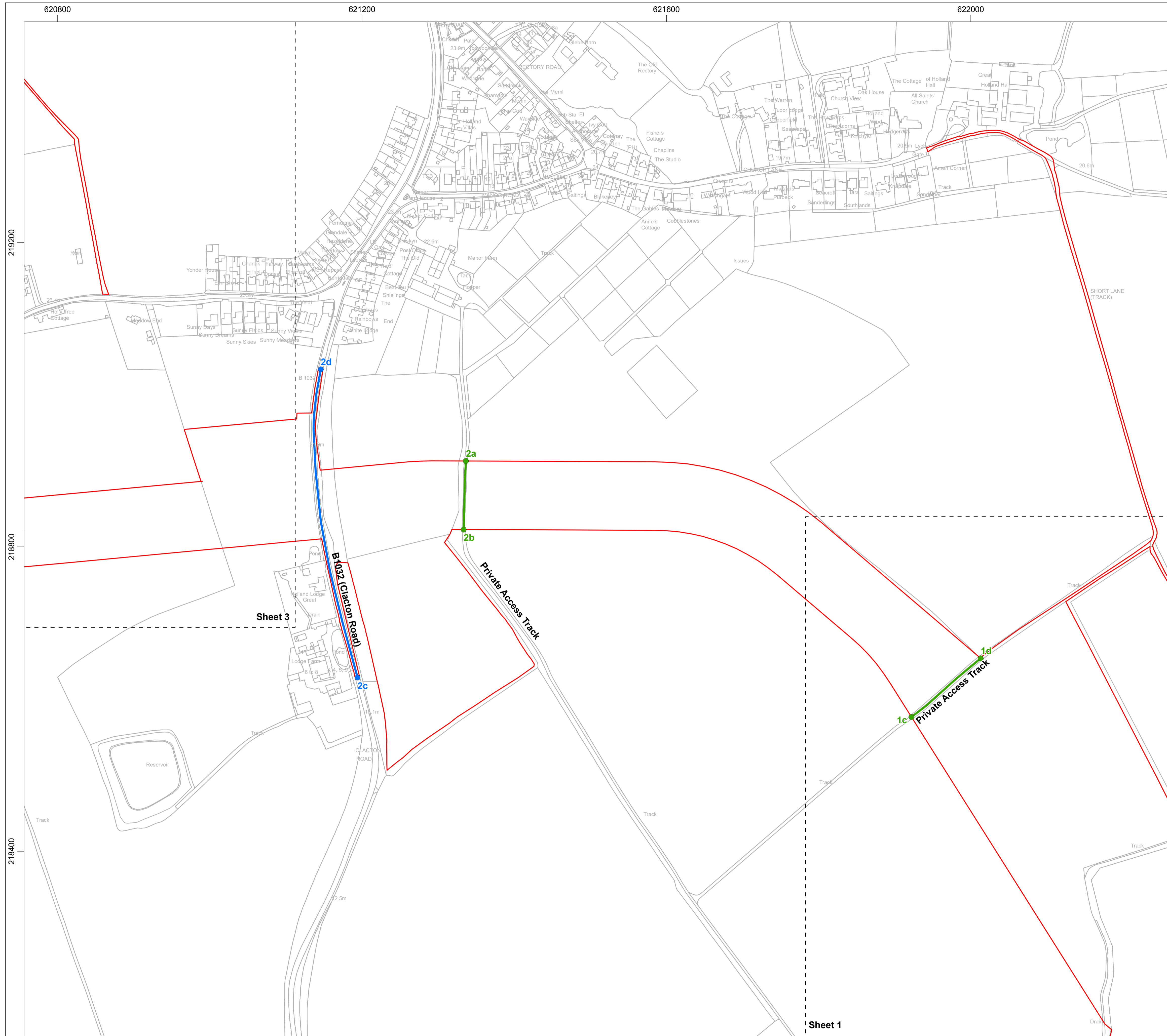
Streets Plan - Sheet 1 of 16

Rev	Date	Remarks	Drwn	Chkd
02	02/07/2024	Second issue	FC	GC
01	24/04/2024	First issue	FC	GC

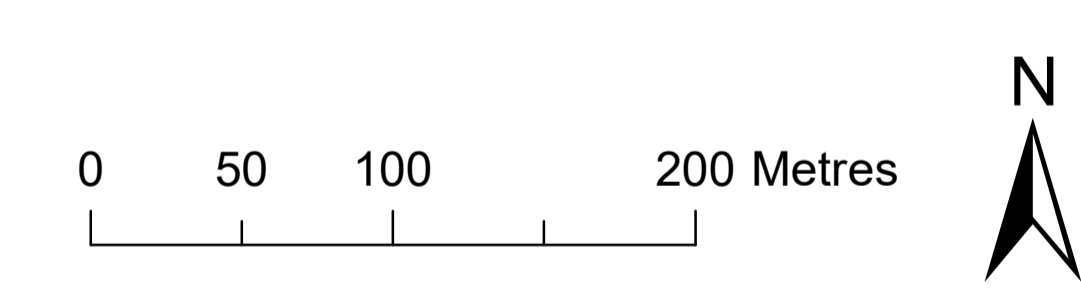
Drawing Number PB9244-RHD-ZZ-ON-DR-GS-0541	Doc Ref 5.10	APFP Ref 5(2)(k)
--	------------------------	----------------------------

Scale 1:2,500	Plot Size A1	Datum OSGB36	Projection BNG
------------------	-----------------	-----------------	-------------------





- Legend**
- Order Limits
 - Sheet Boundary
 - Private Street/Track to be Temporarily Closed or Restricted and Subject to Street Works
 - Public Highway to be Temporarily Closed or Restricted and Subject to Street Works



Data Source: © HaskoningDHV UK Ltd, 2024.
 © Crown copyright and database rights 2024 Ordnance Survey 0100031673. Contains Ordnance Survey data © Crown copyright and database rights 2024.

Drawing Title

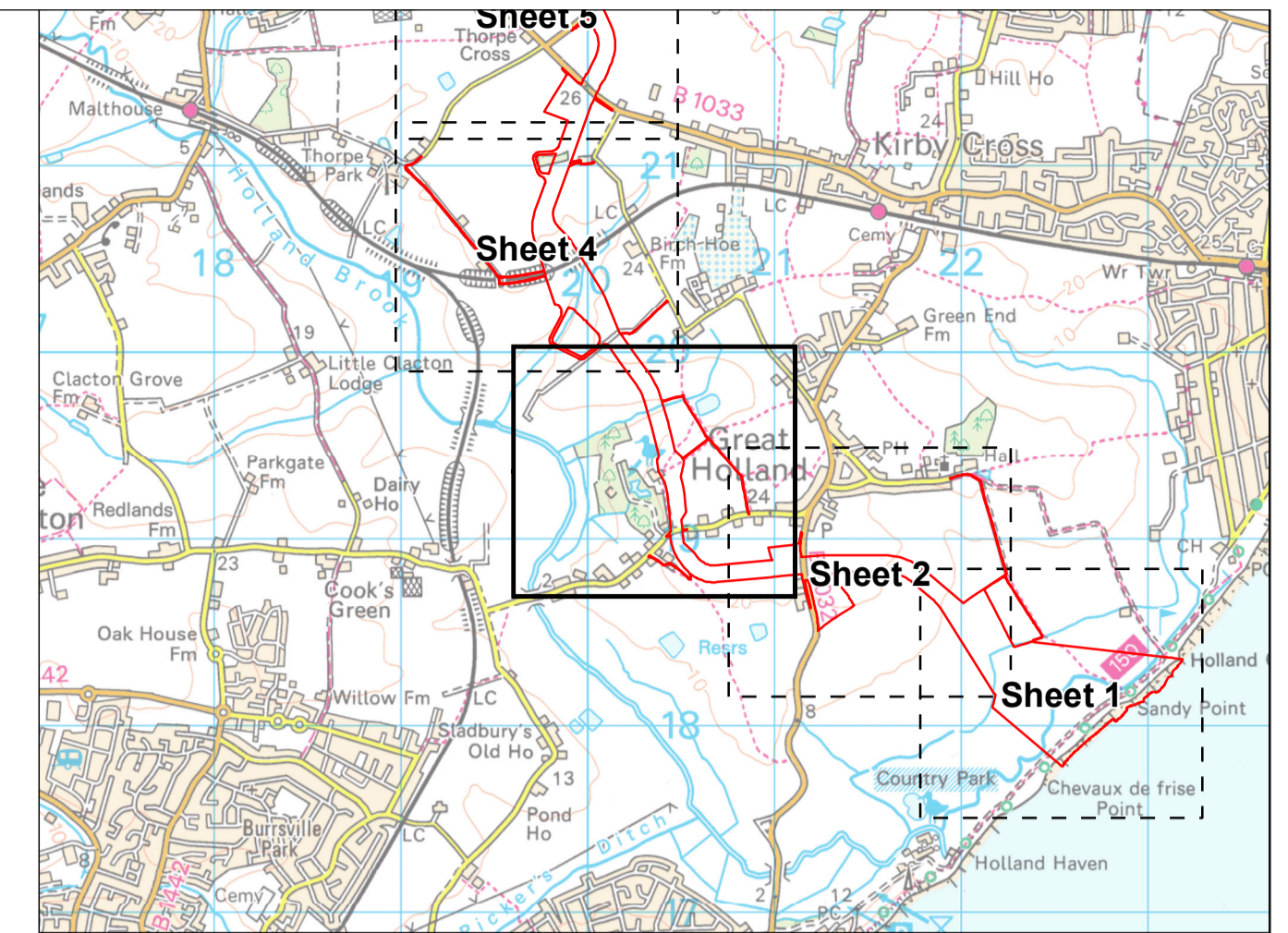
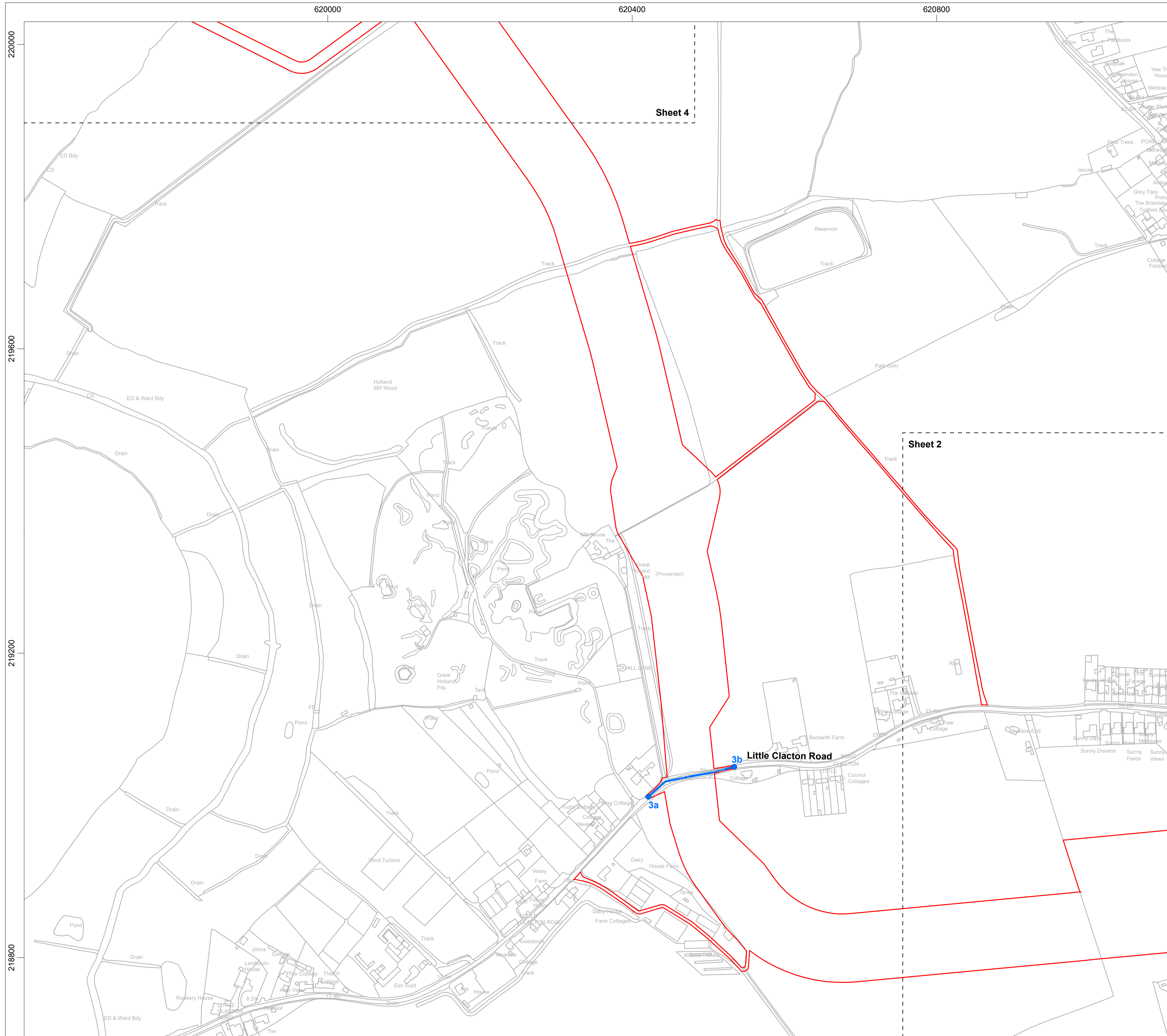
Streets Plan - Sheet 2 of 16

Rev	Date	Remarks	Drwn	Chkd
02	02/07/2024	Second issue	FC	GC
01	24/04/2024	First issue	FC	GC

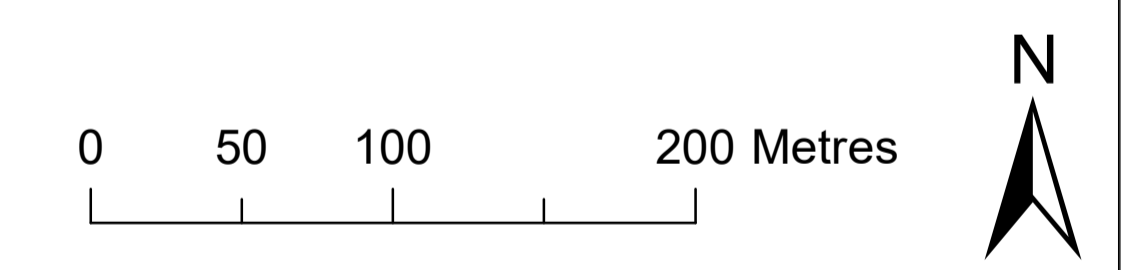
Drawing Number PB9244-RHD-ZZ-ON-DR-GS-0541	Doc Ref 5.10	APFP Ref 5(2)(k)
--	------------------------	----------------------------

Scale 1:2,500	Plot Size A1	Datum OSGB36	Projection BNG
------------------	-----------------	-----------------	-------------------





- Legend**
- Order Limits
 - Sheet Boundary
 - Public Highway to be Temporarily Closed or Restricted and Subject to Street Works



Data Source: © HaskoningDHV UK Ltd, 2024.
 © Crown copyright and database rights 2024 Ordnance Survey 0100031673. Contains Ordnance Survey data © Crown copyright and database rights 2024.

Drawing Title

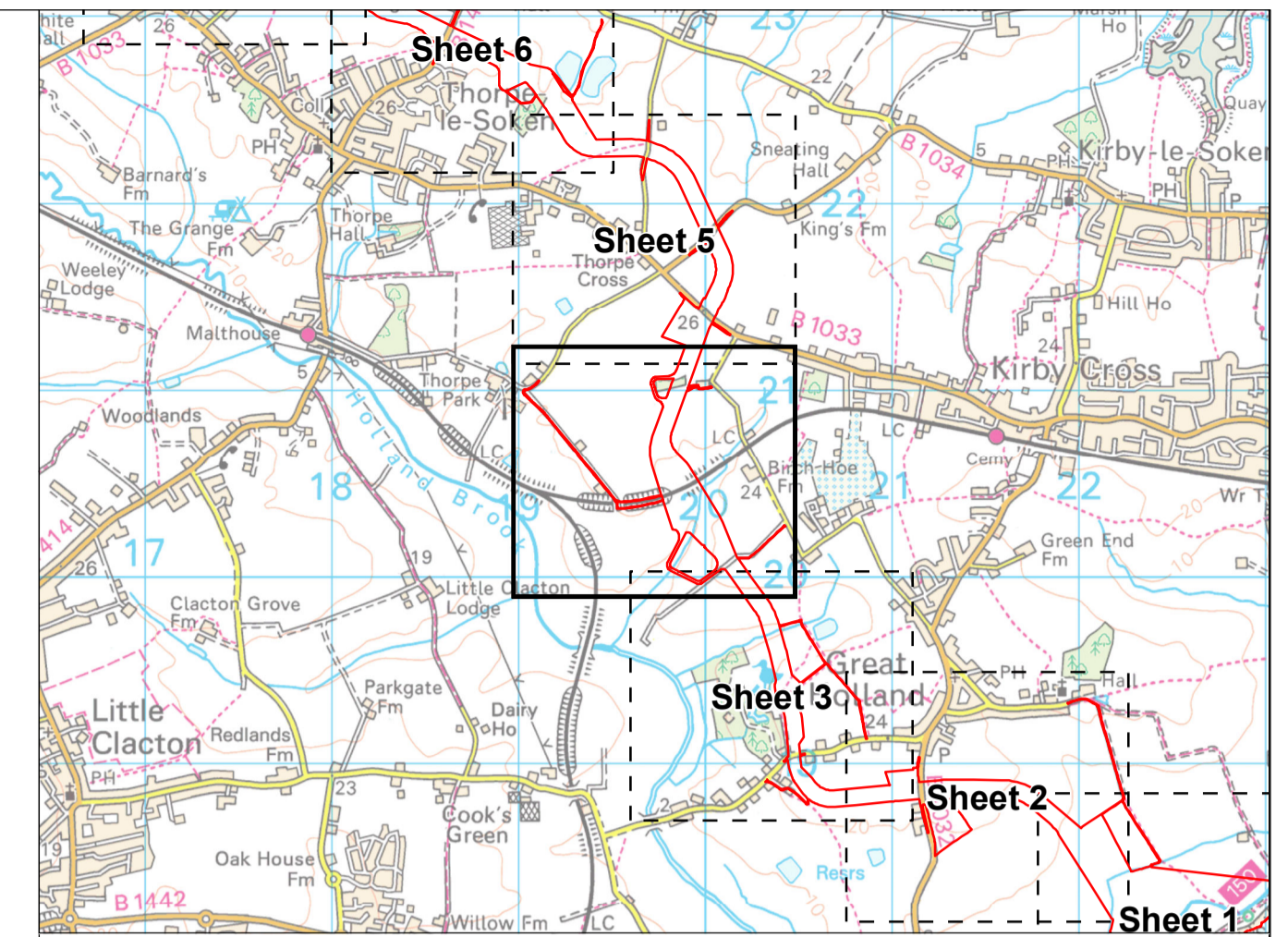
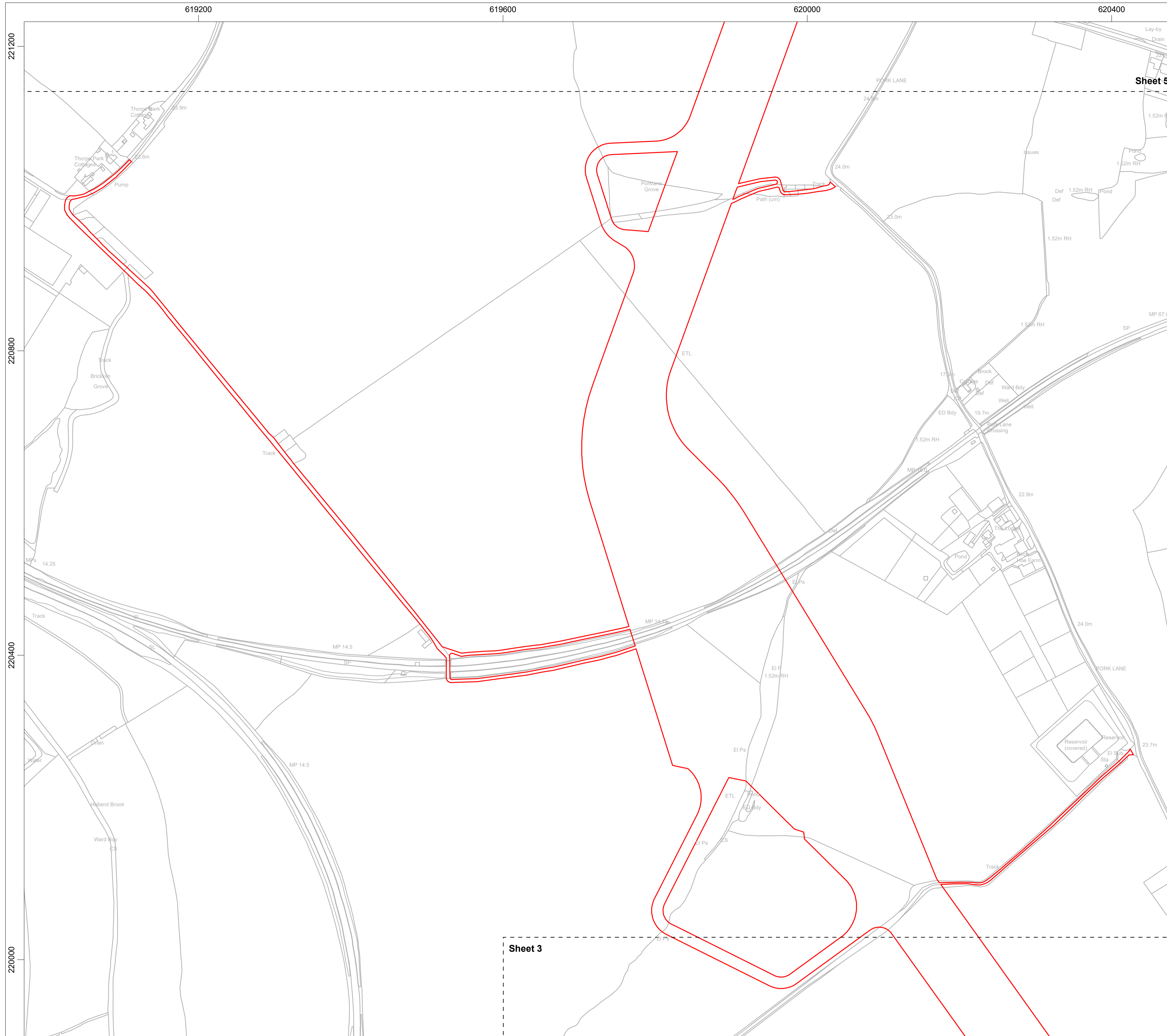
Streets Plan - Sheet 3 of 16

Rev	Date	Remarks	Drwn	Chkd
02	02/07/2024	Second issue	FC	GC
01	24/04/2024	First issue	FC	GC

Drawing Number PB9244-RHD-ZZ-ON-DR-GS-0541	Doc Ref 5.10	APFP Ref 5(2)(k)
--	------------------------	----------------------------

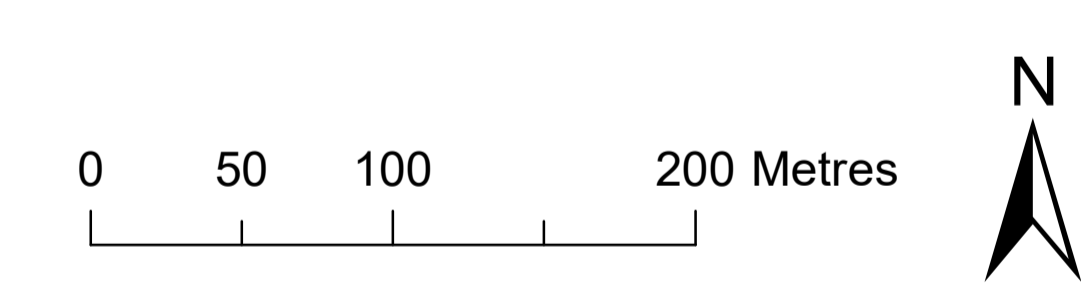
Scale 1:2,500	Plot Size A1	Datum OSGB36	Projection BNG
------------------	-----------------	-----------------	-------------------





Legend

- Order Limits
- Sheet Boundary



Data Source: © HaskoningDHV UK Ltd, 2024.
 © Crown copyright and database rights 2024 Ordnance Survey 0100031673. Contains Ordnance Survey data © Crown copyright and database rights 2024.

Drawing Title

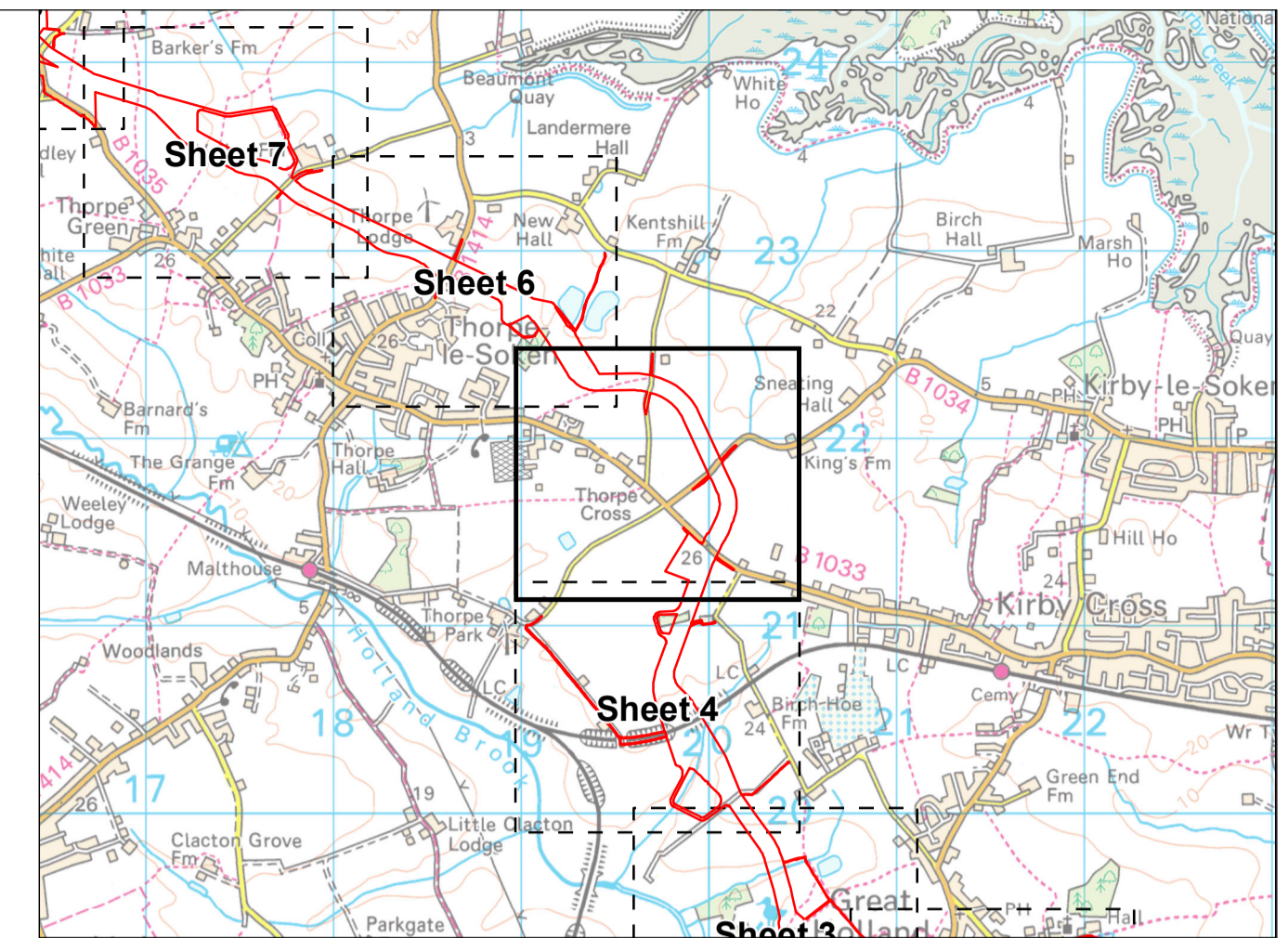
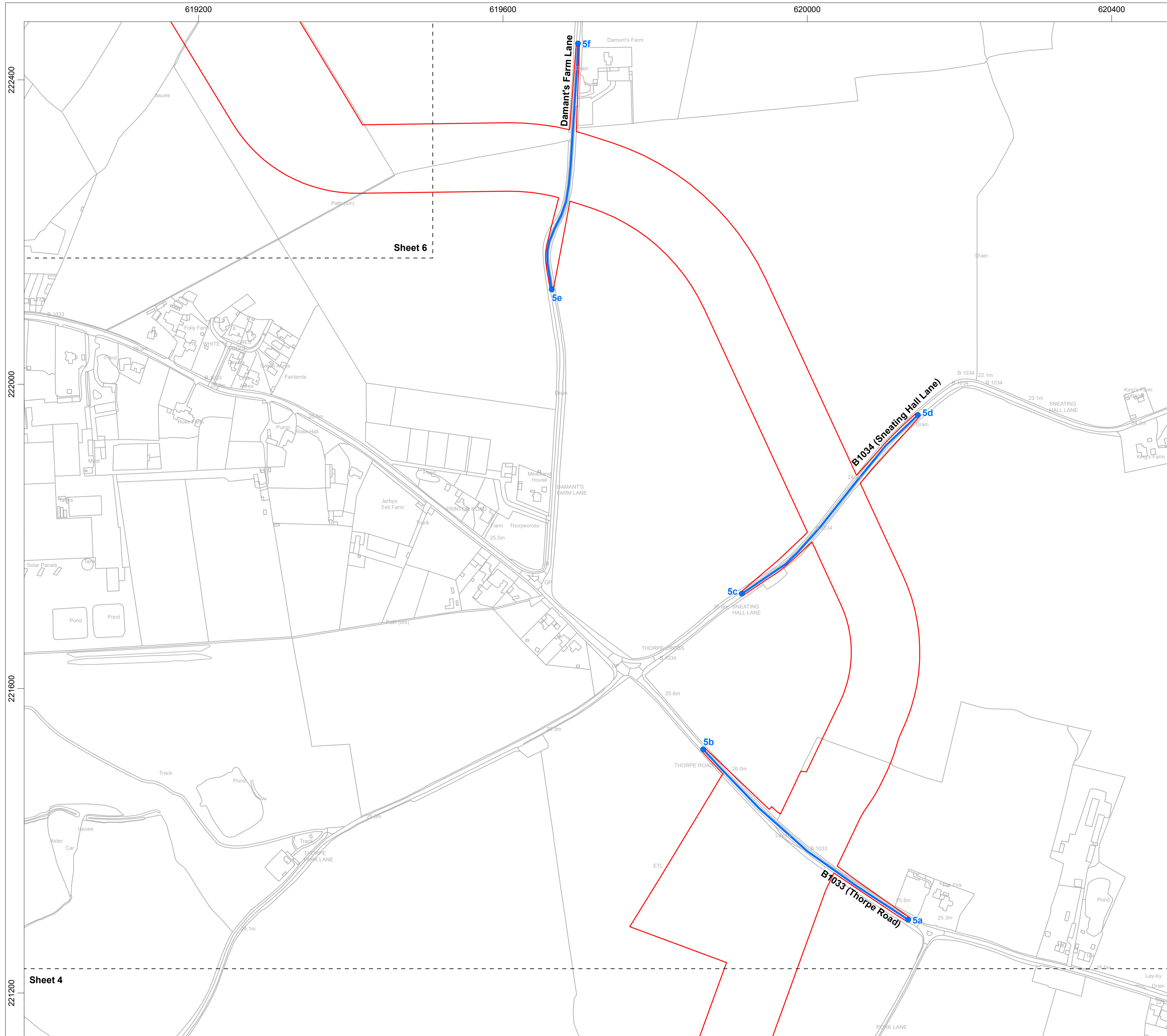
Streets Plan - Sheet 4 of 16

Rev	Date	Remarks	Drwn	Chkd
02	02/07/2024	Second issue	FC	GC
01	24/04/2024	First issue	FC	GC

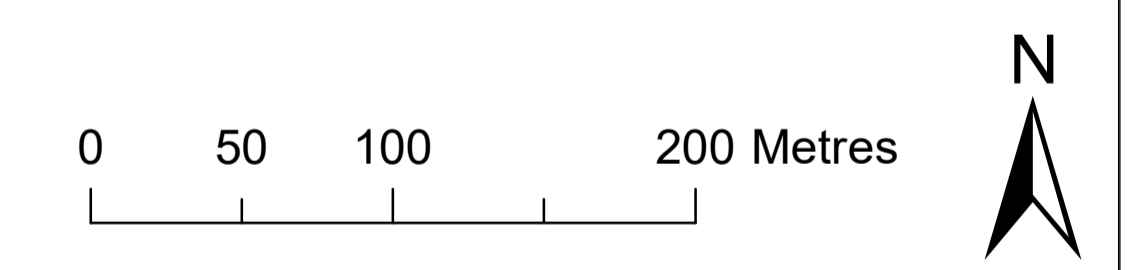
Drawing Number	Doc Ref	APFP Ref
PB9244-RHD-ZZ-ON-DR-GS-0541	5.10	5(2)(k)

Scale	Plot Size	Datum	Projection
1:2,500	A1	OSGB36	BNG





- Legend**
- Order Limits
 - Sheet Boundary
 - Public Highway to be Temporarily Closed or Restricted and Subject to Street Works



Data Source: © HaskoningDHV UK Ltd, 2024.
 © Crown copyright and database rights 2024 Ordnance Survey 0100031673. Contains Ordnance Survey data © Crown copyright and database rights 2024.

Drawing Title

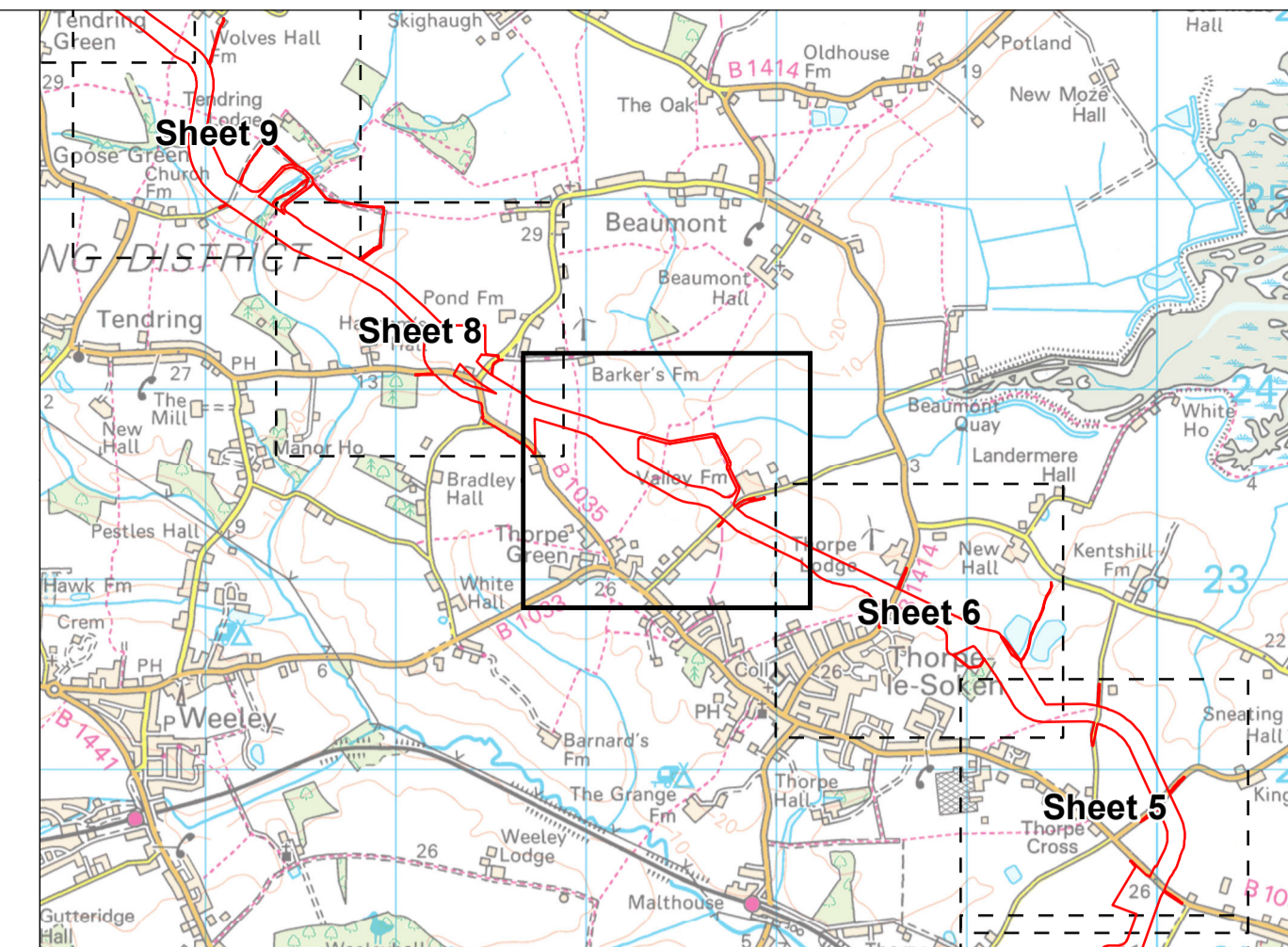
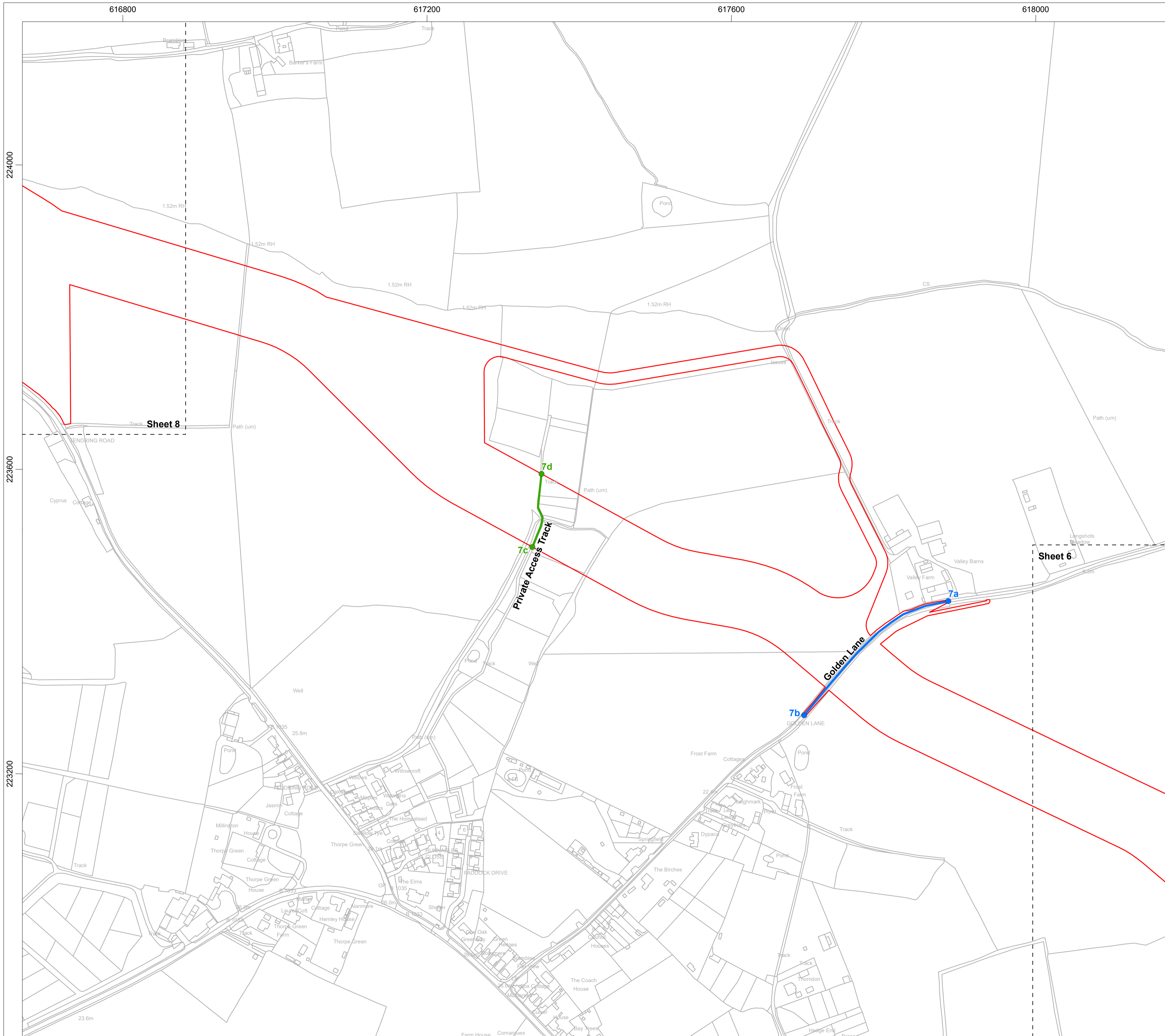
Streets Plan - Sheet 5 of 16

Rev	Date	Remarks	Drwn	Chkd
02	02/07/2024	Second issue	FC	GC
01	24/04/2024	First issue	FC	GC

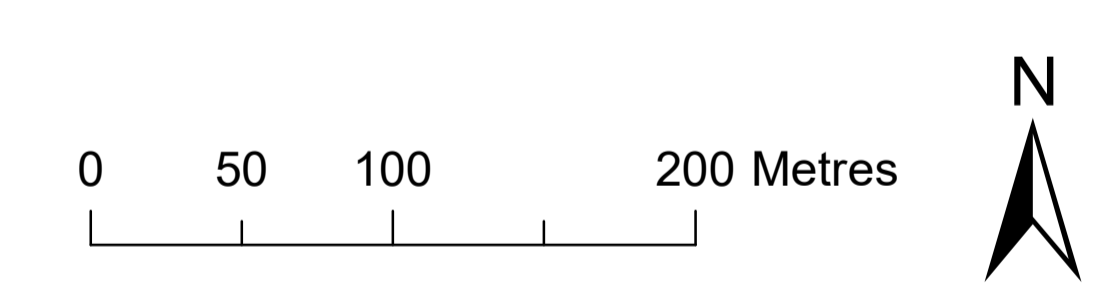
Drawing Number	Doc Ref	APFP Ref
PB9244-RHD-ZZ-ON-DR-GS-0541	5.10	5(2)(k)

Scale	Plot Size	Datum	Projection
1:2,500	A1	OSGB36	BNG





- Legend**
- Order Limits
 - Sheet Boundary
 - Private Street/Track to be Temporarily Closed or Restricted and Subject to Street Works
 - Public Highway to be Temporarily Closed or Restricted and Subject to Street Works



Data Source: © HaskoningDHV UK Ltd, 2024.
 © Crown copyright and database rights 2024 Ordnance Survey 0100031673. Contains Ordnance Survey data © Crown copyright and database rights 2024.

Drawing Title

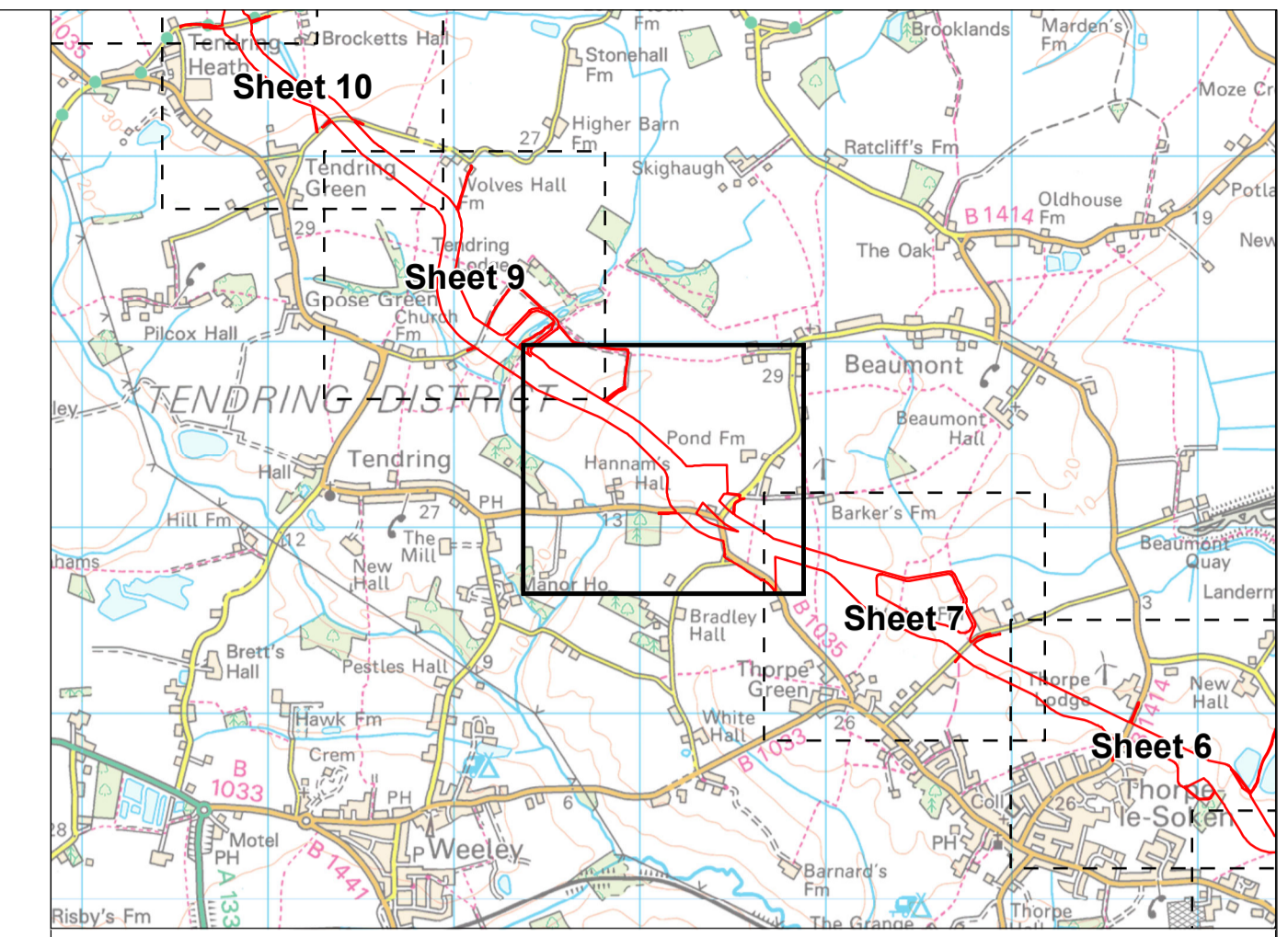
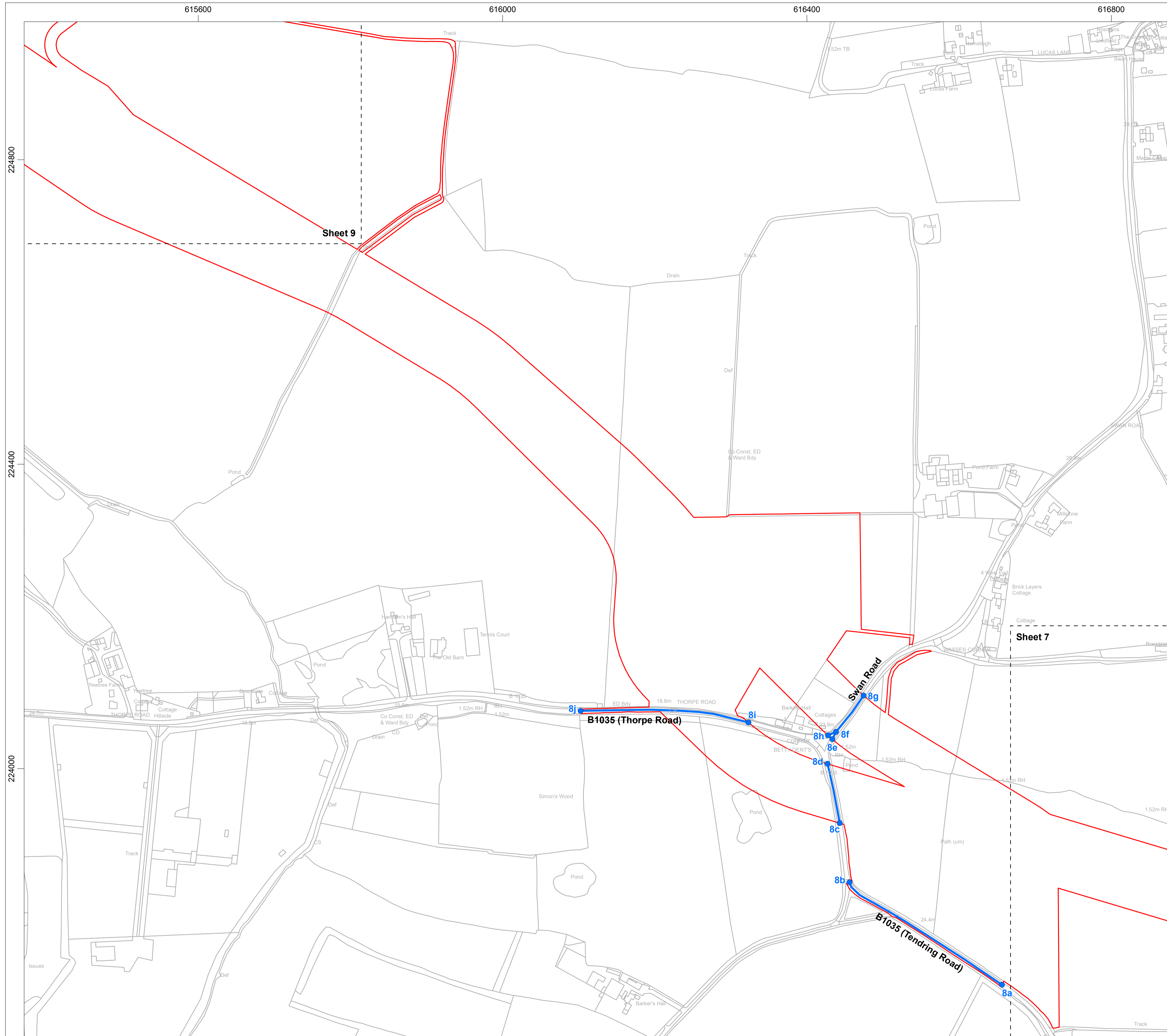
Streets Plan - Sheet 7 of 16

Rev	Date	Remarks	Drwn	Chkd
02	02/07/2024	Second issue	FC	GC
01	24/04/2024	First issue	FC	GC

Drawing Number PB9244-RHD-ZZ-ON-DR-GS-0541	Doc Ref 5.10	APFP Ref 5(2)(k)
--	------------------------	----------------------------

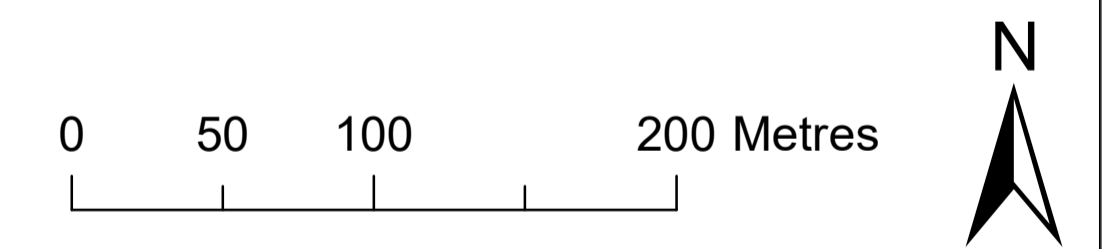
Scale 1:2,500	Plot Size A1	Datum OSGB36	Projection BNG
------------------	-----------------	-----------------	-------------------





Legend

- Order Limits
- Sheet Boundary
- Public Highway to be Temporarily Closed or Restricted and Subject to Street Works



Data Source: © HaskoningDHV UK Ltd, 2024.
 © Crown copyright and database rights 2024 Ordnance Survey 0100031673. Contains Ordnance Survey data © Crown copyright and database rights 2024.

Drawing Title

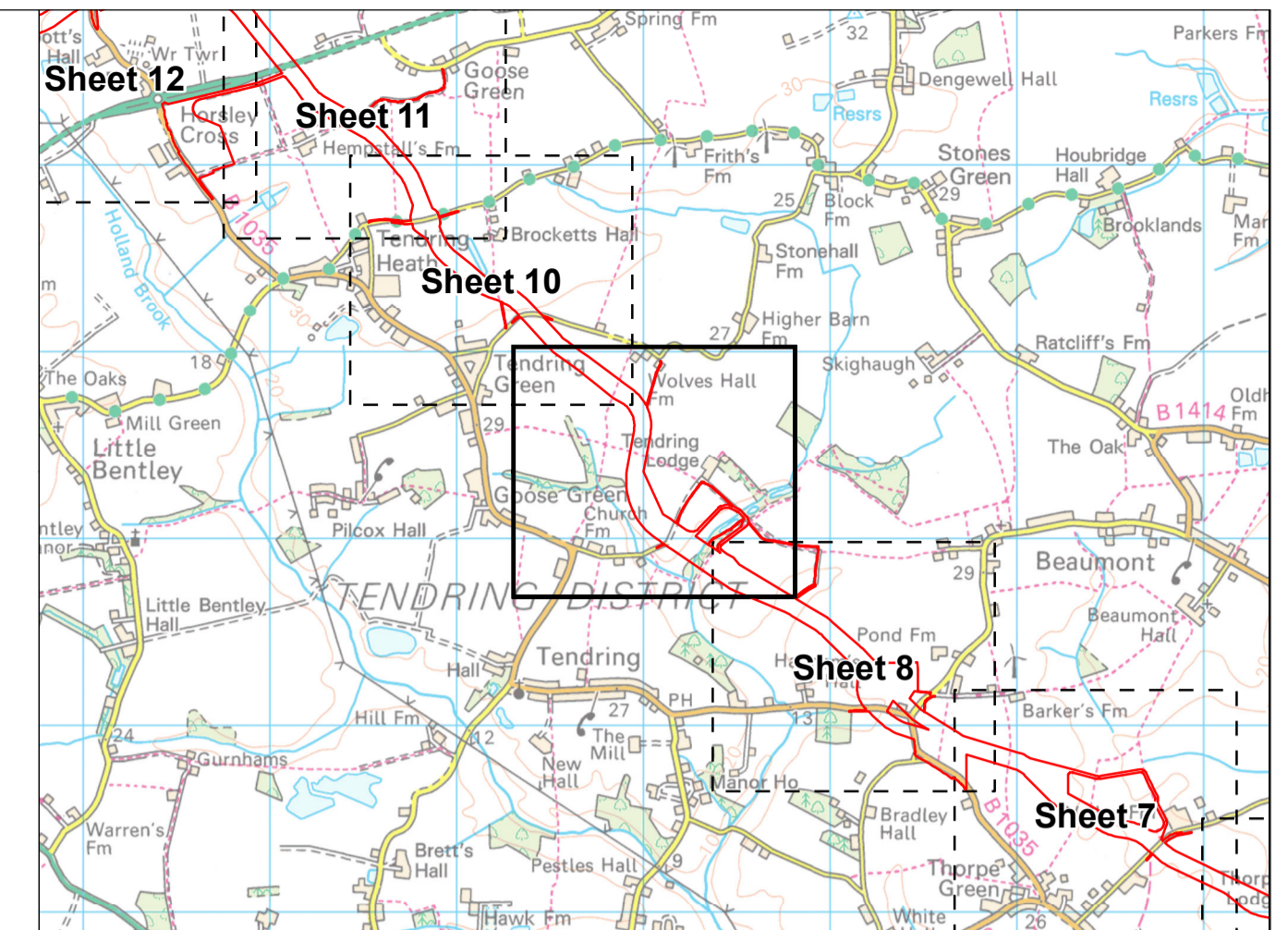
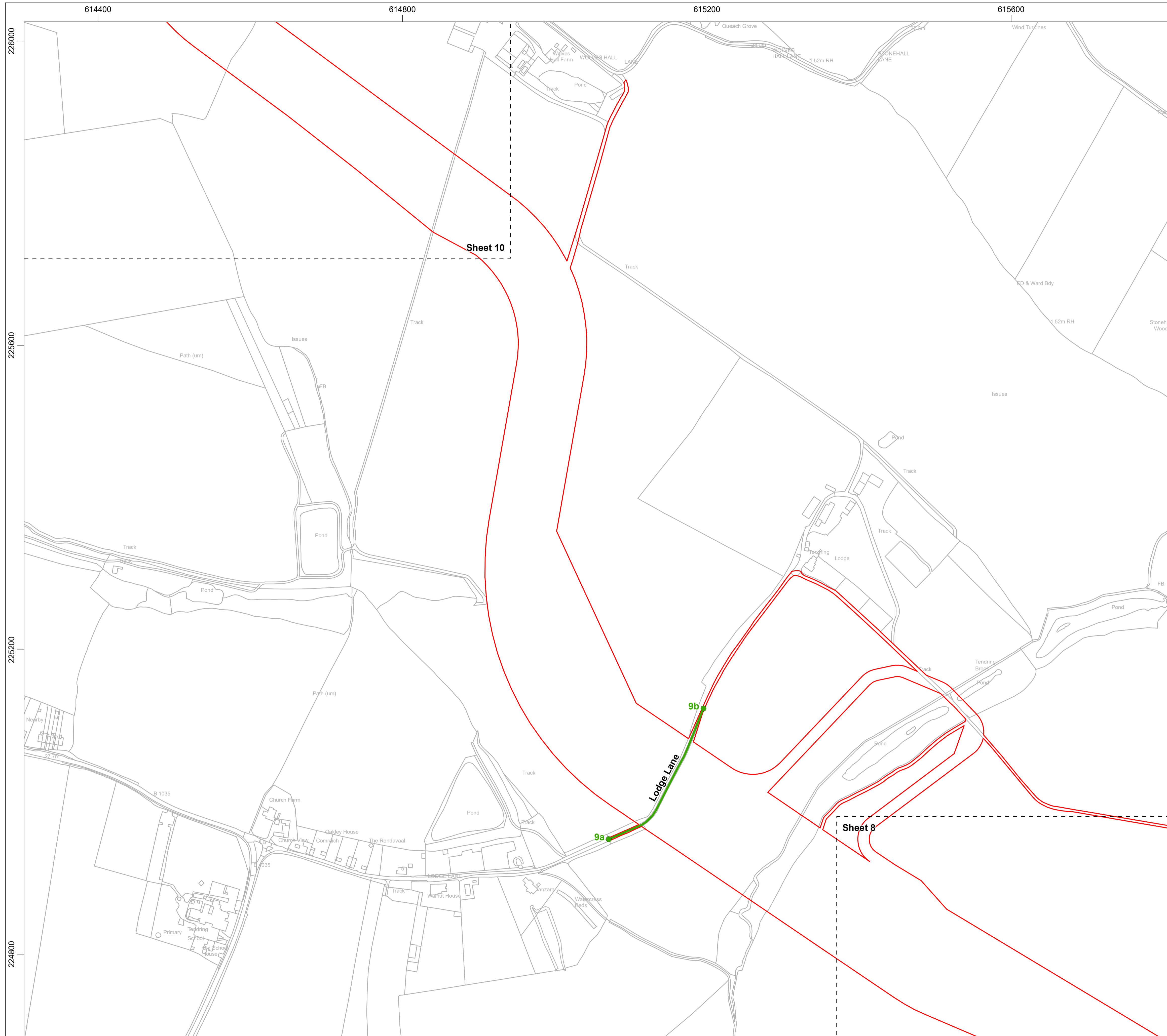
Streets Plan - Sheet 8 of 16

Rev	Date	Remarks	Drwn	Chkd
02	02/07/2024	Second issue	FC	GC
01	24/04/2024	First issue	FC	GC

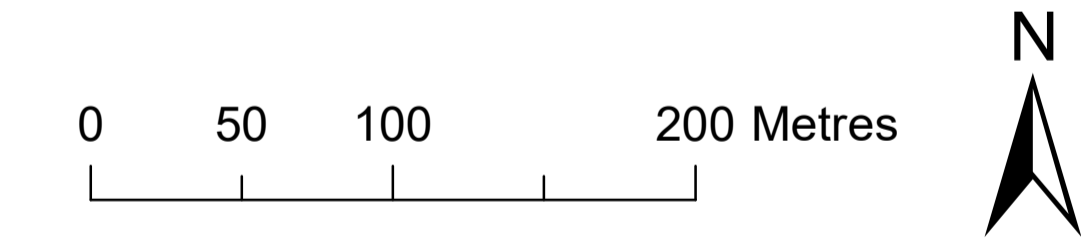
Drawing Number	Doc Ref	APFP Ref
PB9244-RHD-ZZ-ON-DR-GS-0541	5.10	5(2)(k)

Scale	Plot Size	Datum	Projection
1:2,500	A1	OSGB36	BNG





- Legend**
- Order Limits
 - Sheet Boundary
 - Private Street/Track to be Temporarily Closed or Restricted and Subject to Street Works



Data Source: © HaskoningDHV UK Ltd, 2024.
 © Crown copyright and database rights 2024 Ordnance Survey 0100031673. Contains Ordnance Survey data © Crown copyright and database rights 2024.

Drawing Title

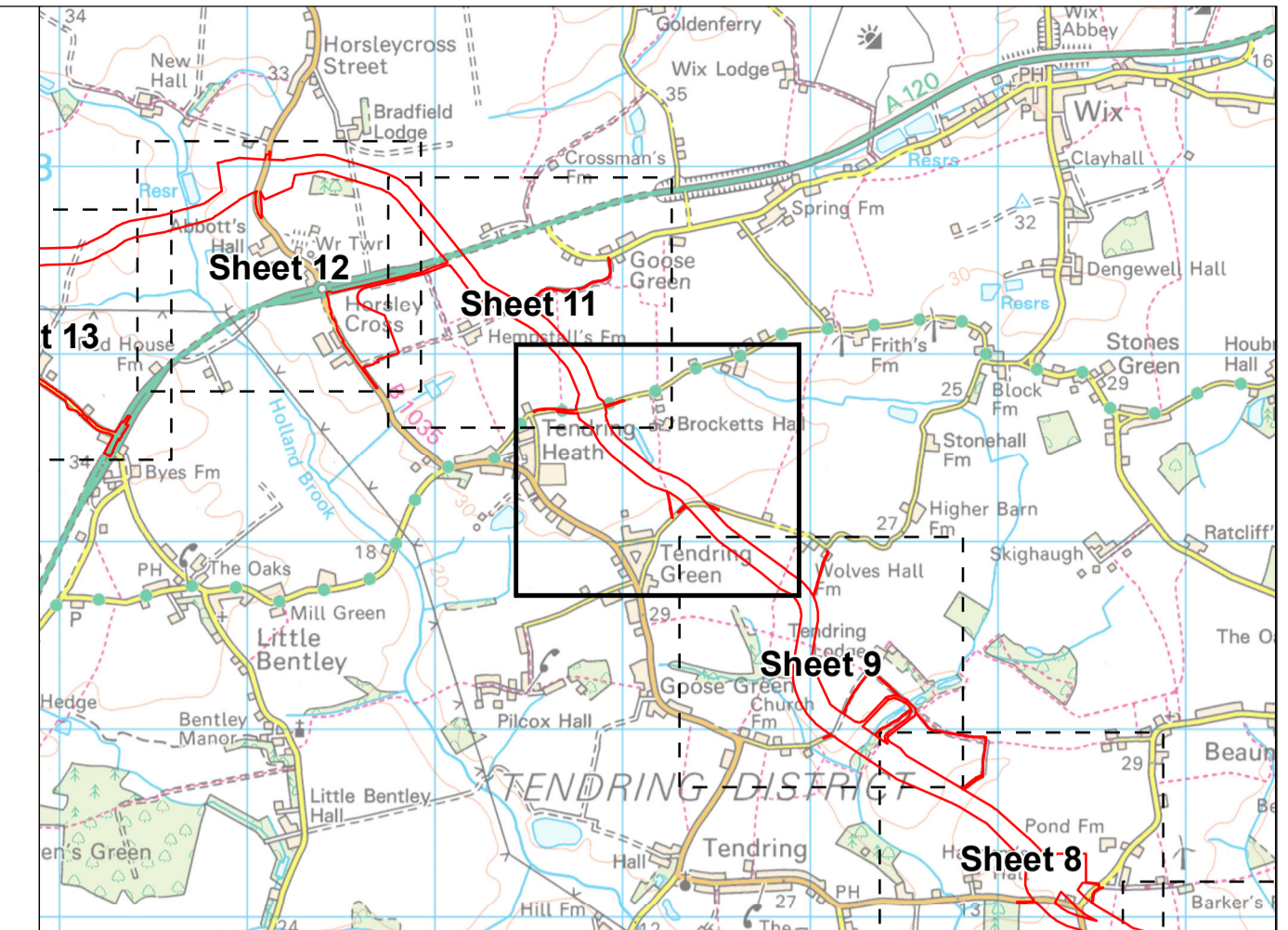
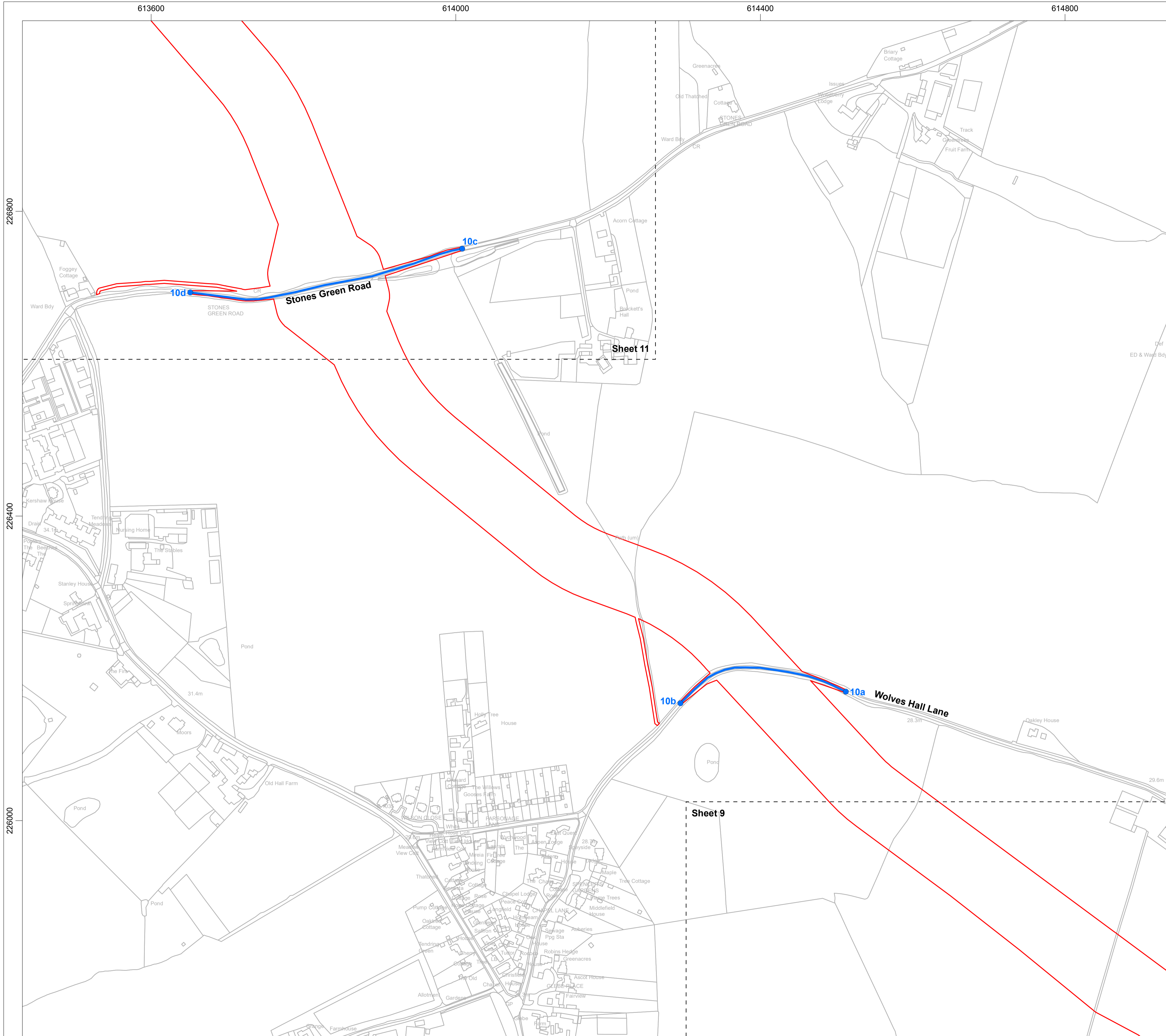
Streets Plan - Sheet 9 of 16

Rev	Date	Remarks	Drwn	Chkd
02	02/07/2024	Second issue	FC	GC
01	24/04/2024	First issue	FC	GC

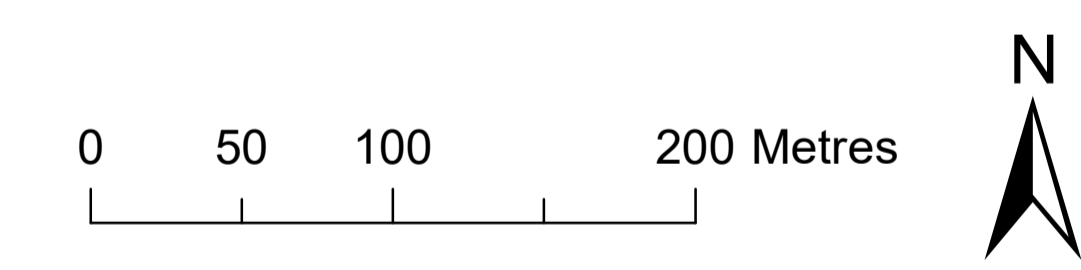
Drawing Number	Doc Ref	APFP Ref
PB9244-RHD-ZZ-ON-DR-GS-0541	5.10	5(2)(k)

Scale	Plot Size	Datum	Projection
1:2,500	A1	OSGB36	BNG





- Legend**
- Order Limits
 - Sheet Boundary
 - Public Highway to be Temporarily Closed or Restricted and Subject to Street Works



Data Source: © HaskoningDHV UK Ltd, 2024.
 © Crown copyright and database rights 2024 Ordnance Survey 0100031673. Contains Ordnance Survey data © Crown copyright and database rights 2024.

Drawing Title

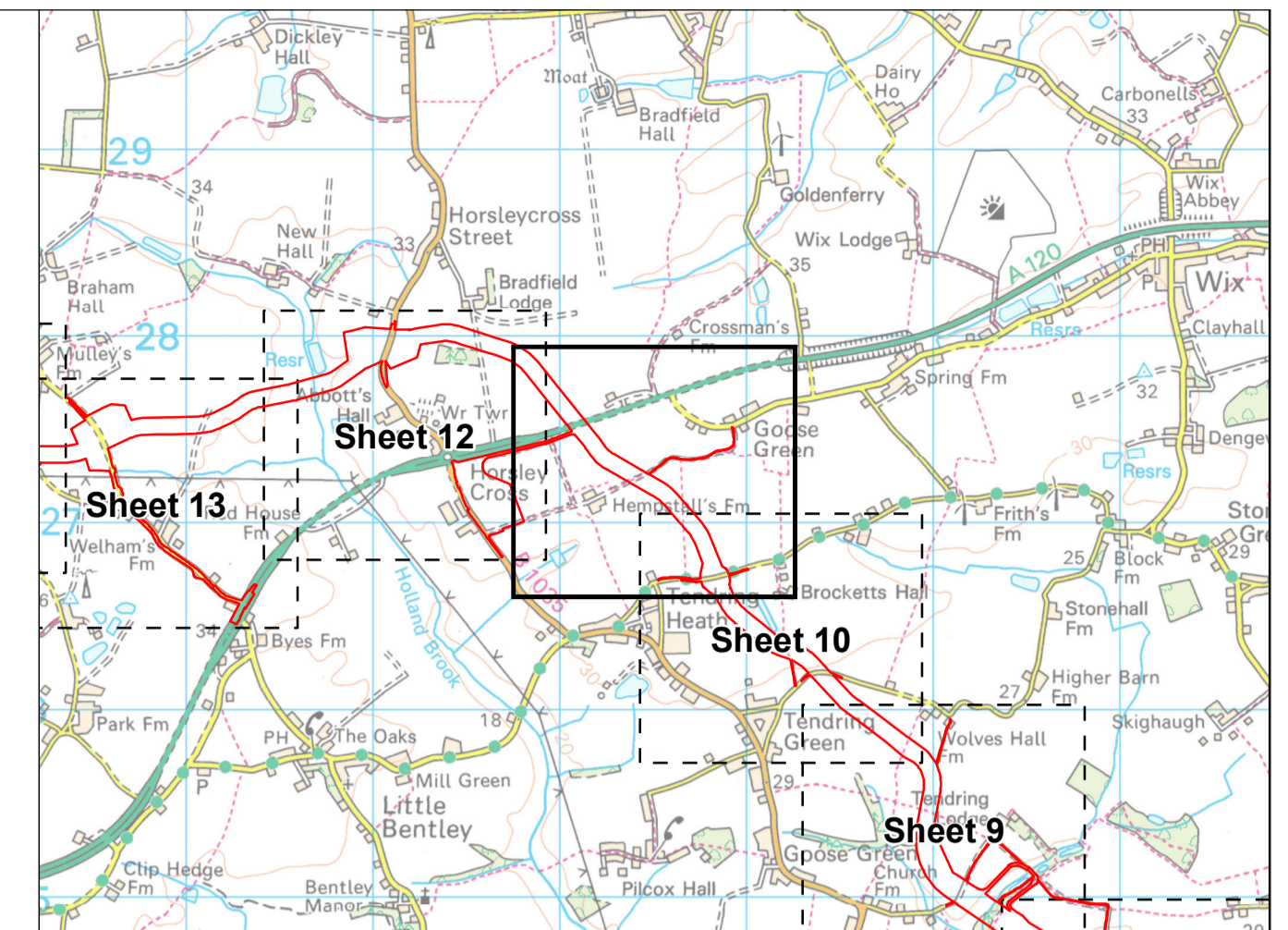
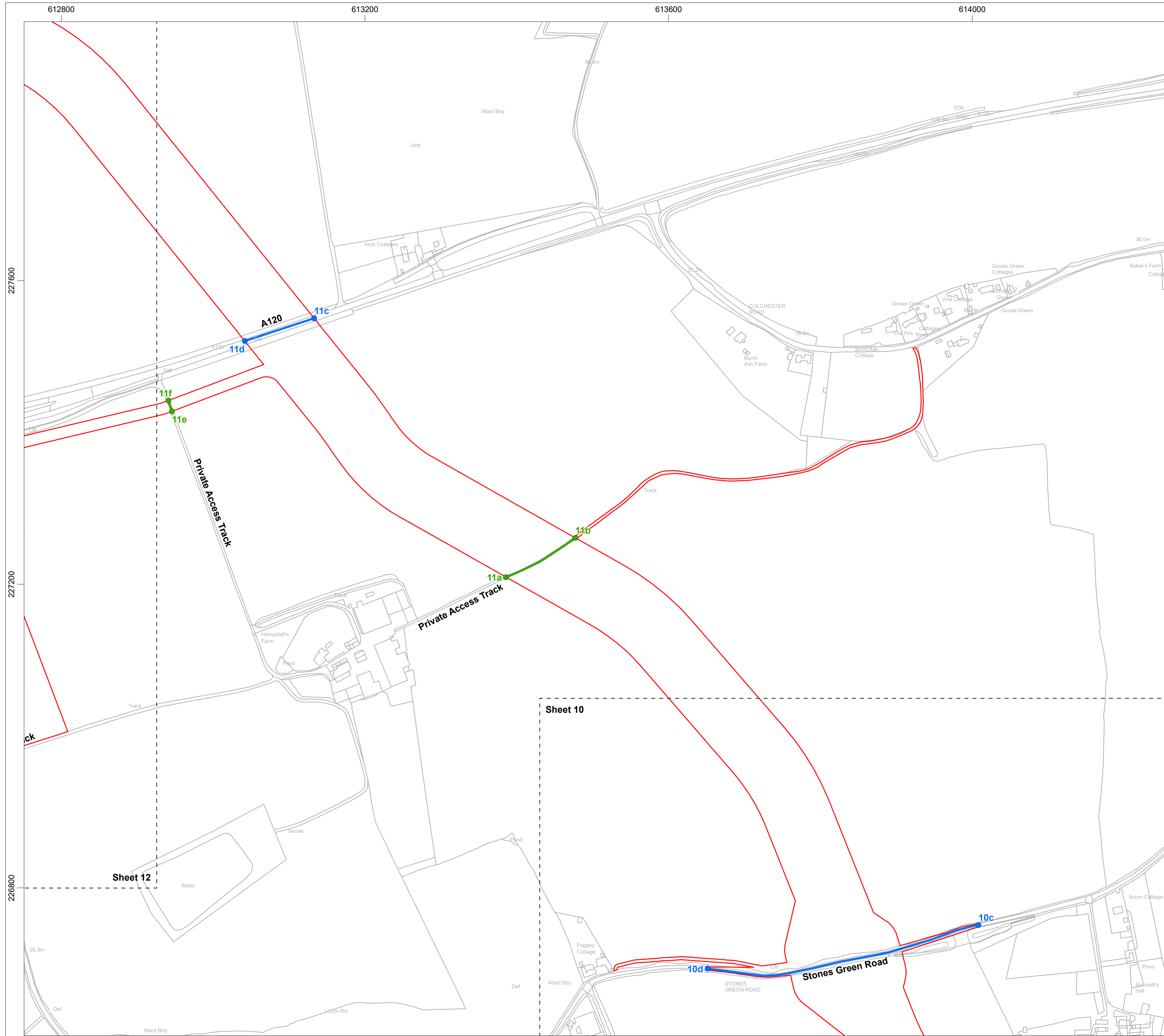
Streets Plan - Sheet 10 of 16

Rev	Date	Remarks	Drwn	Chkd
02	02/07/2024	Second issue	FC	GC
01	24/04/2024	First issue	FC	GC

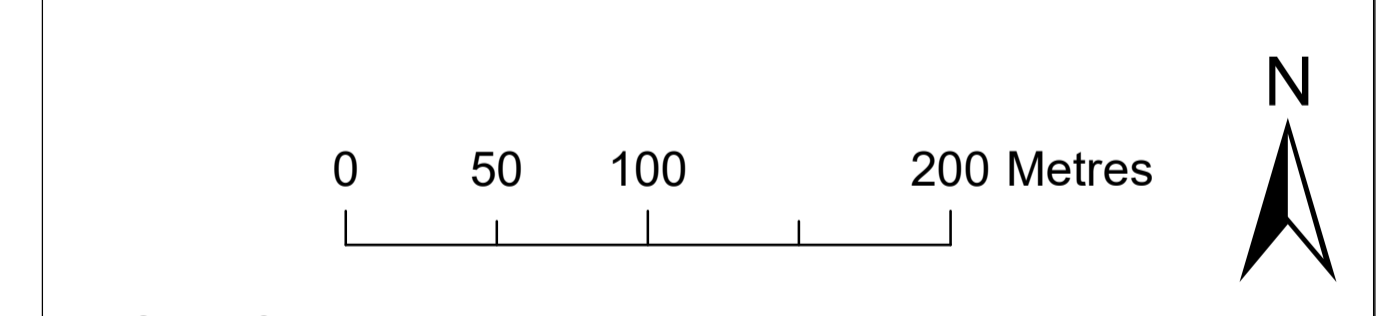
Drawing Number PB9244-RHD-ZZ-ON-DR-GS-0541	Doc Ref 5.10	APFP Ref 5(2)(k)
--	------------------------	----------------------------

Scale 1:2,500	Plot Size A1	Datum OSGB36	Projection BNG
------------------	-----------------	-----------------	-------------------





- Legend**
- Order Limits
 - Sheet Boundary
 - Private Street/Track to be Temporarily Closed or Restricted and Subject to Street Works
 - Public Highway to be Temporarily Closed or Restricted and Subject to Street Works



Data Source: © HaskoningDHV UK Ltd, 2024.
 © Crown copyright and database rights 2024 Ordnance Survey 0100031673. Contains Ordnance Survey data © Crown copyright and database rights 2024.

Drawing Title

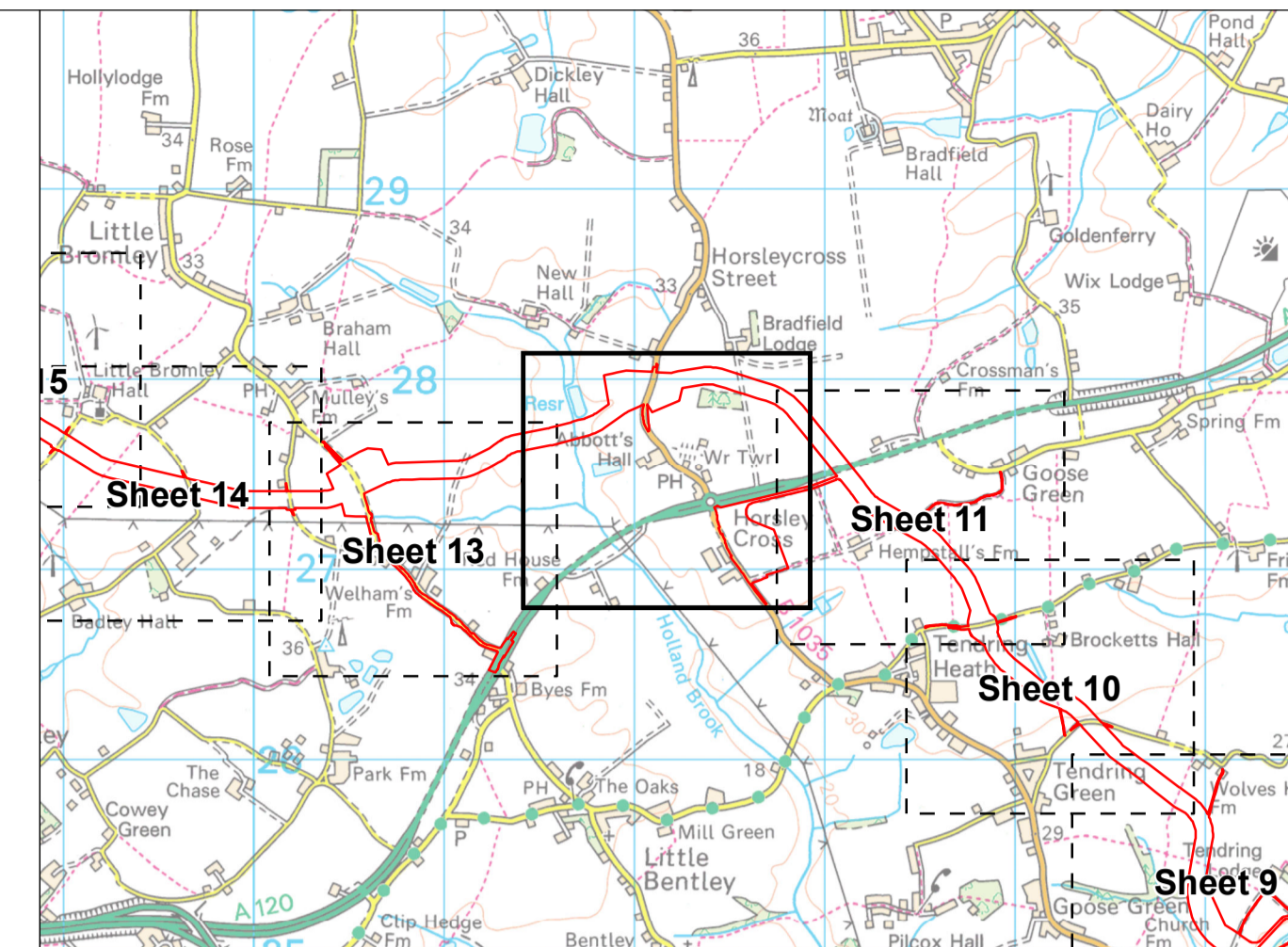
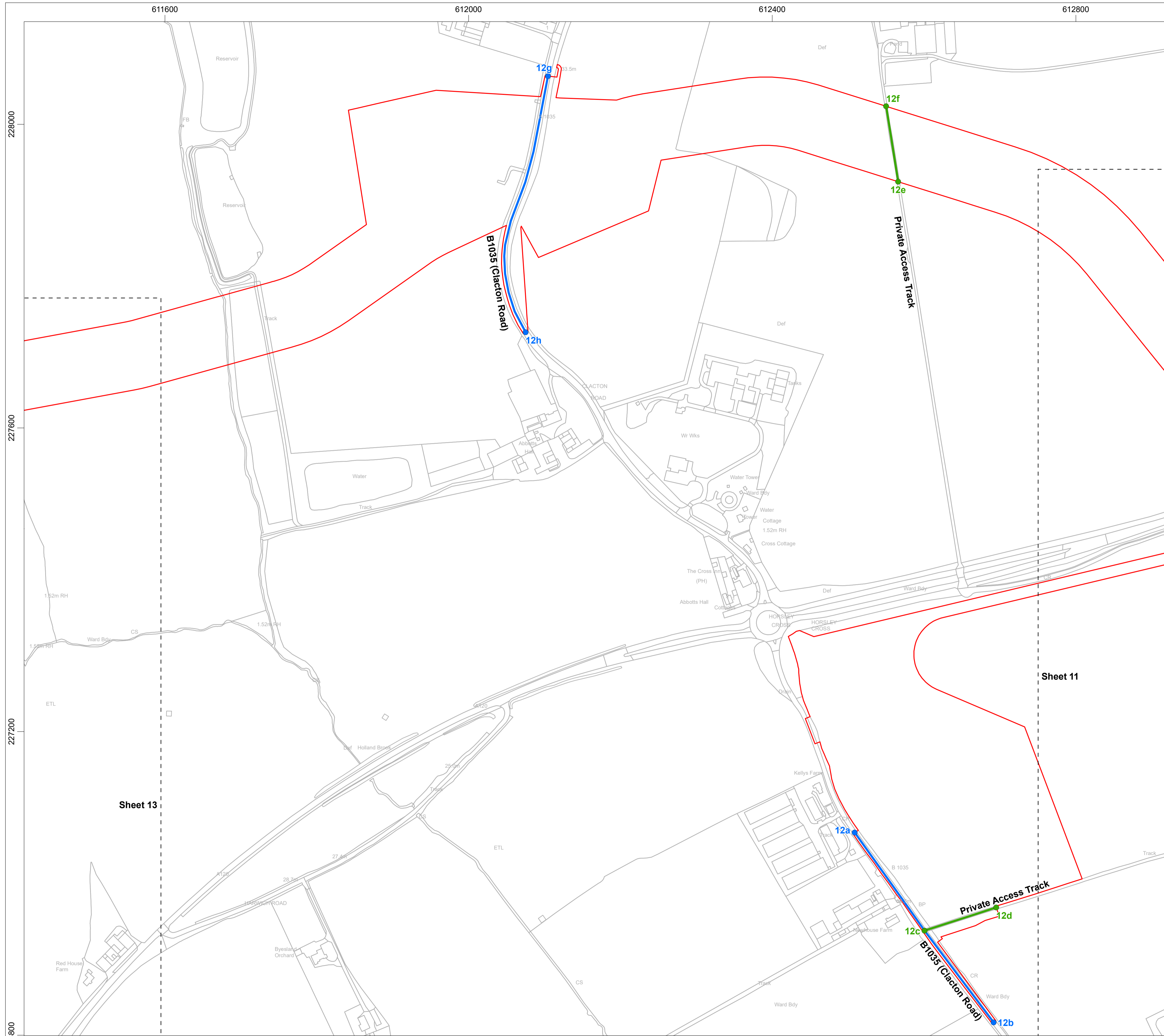
Streets Plan - Sheet 11 of 16

Rev	Date	Remarks	Drwn	Chkd
02	02/07/2024	Second issue	FC	GC
01	24/04/2024	First issue	FC	GC

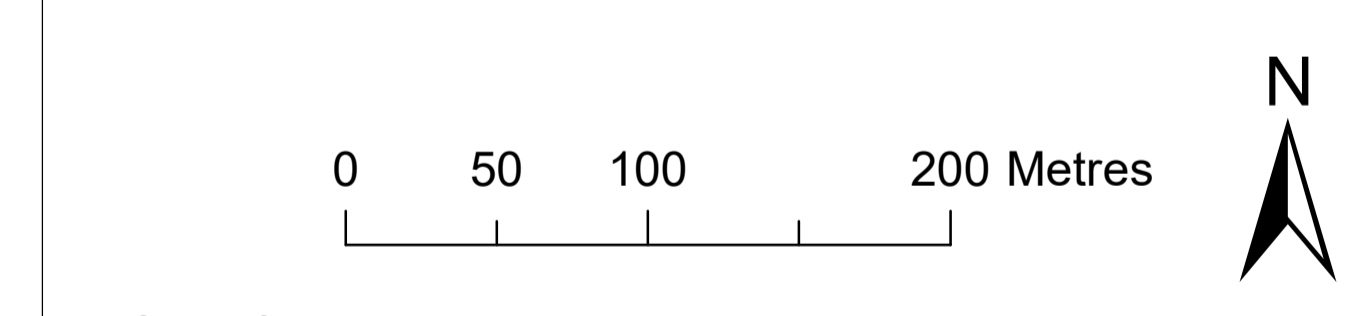
Drawing Number PB9244-RHD-ZZ-ON-DR-GS-0541	Doc Ref 5.10	APFP Ref 5(2)(k)
--	------------------------	----------------------------

Scale 1:2,500	Plot Size A1	Datum OSGB36	Projection BNG
------------------	-----------------	-----------------	-------------------





- Legend**
- Order Limits
 - Sheet Boundary
 - Private Street/Track to be Temporarily Closed or Restricted and Subject to Street Works
 - Public Highway to be Temporarily Closed or Restricted and Subject to Street Works



Data Source: © HaskoningDHV UK Ltd, 2024.
 © Crown copyright and database rights 2024 Ordnance Survey 0100031673. Contains Ordnance Survey data © Crown copyright and database rights 2024.

Drawing Title

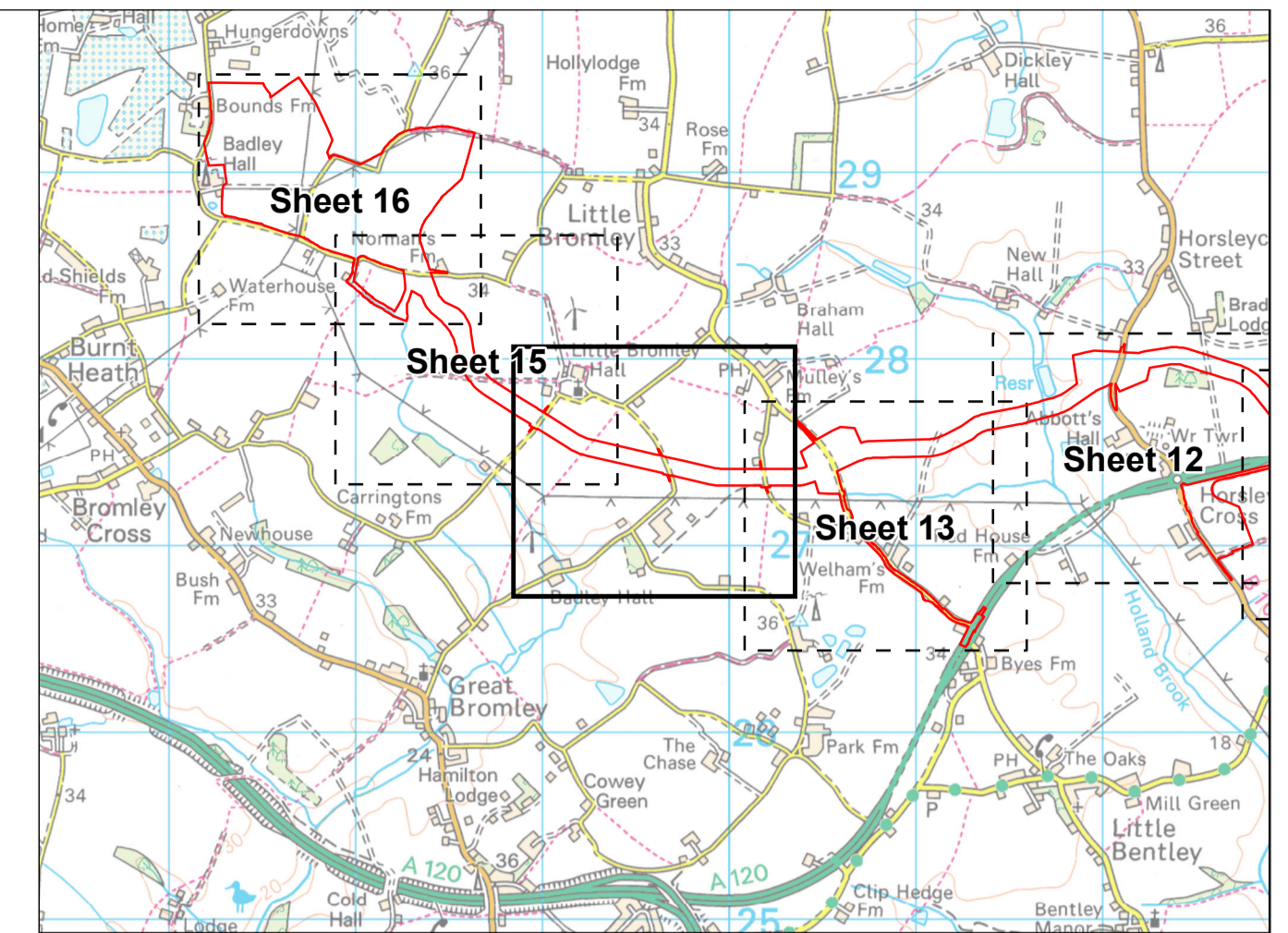
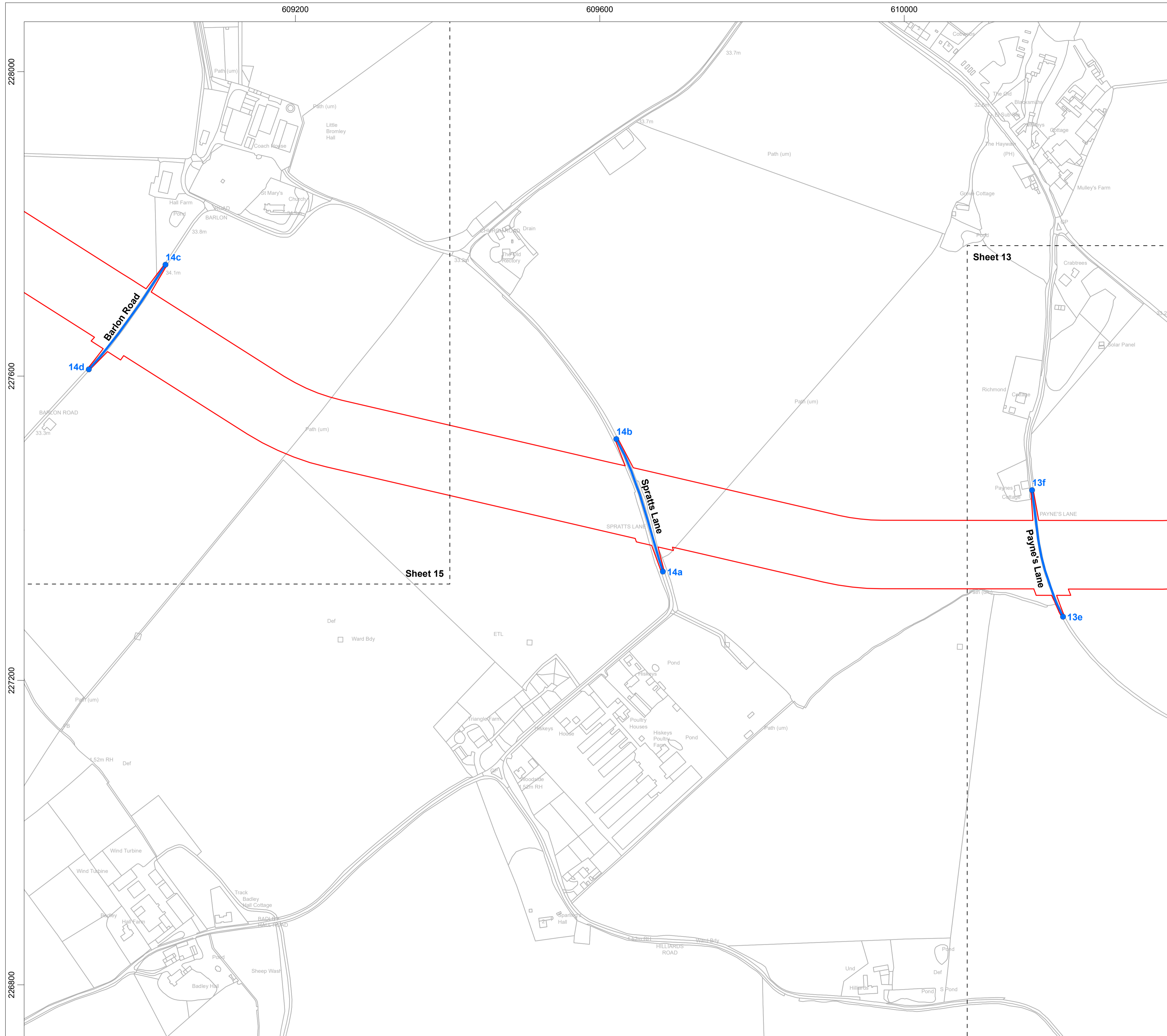
Streets Plan - Sheet 12 of 16

Rev	Date	Remarks	Drwn	Chkd
02	02/07/2024	Second issue	FC	GC
01	24/04/2024	First issue	FC	GC

Drawing Number PB9244-RHD-ZZ-ON-DR-GS-0541	Doc Ref 5.10	APFP Ref 5(2)(k)
--	------------------------	----------------------------

Scale 1:2,500	Plot Size A1	Datum OSGB36	Projection BNG
------------------	-----------------	-----------------	-------------------





- Legend**
- Order Limits
 - Sheet Boundary
 - Public Highway to be Temporarily Closed or Restricted and Subject to Street Works



Data Source: © HaskoningDHV UK Ltd, 2024.
 © Crown copyright and database rights 2024 Ordnance Survey 0100031673. Contains Ordnance Survey data © Crown copyright and database rights 2024.

Drawing Title

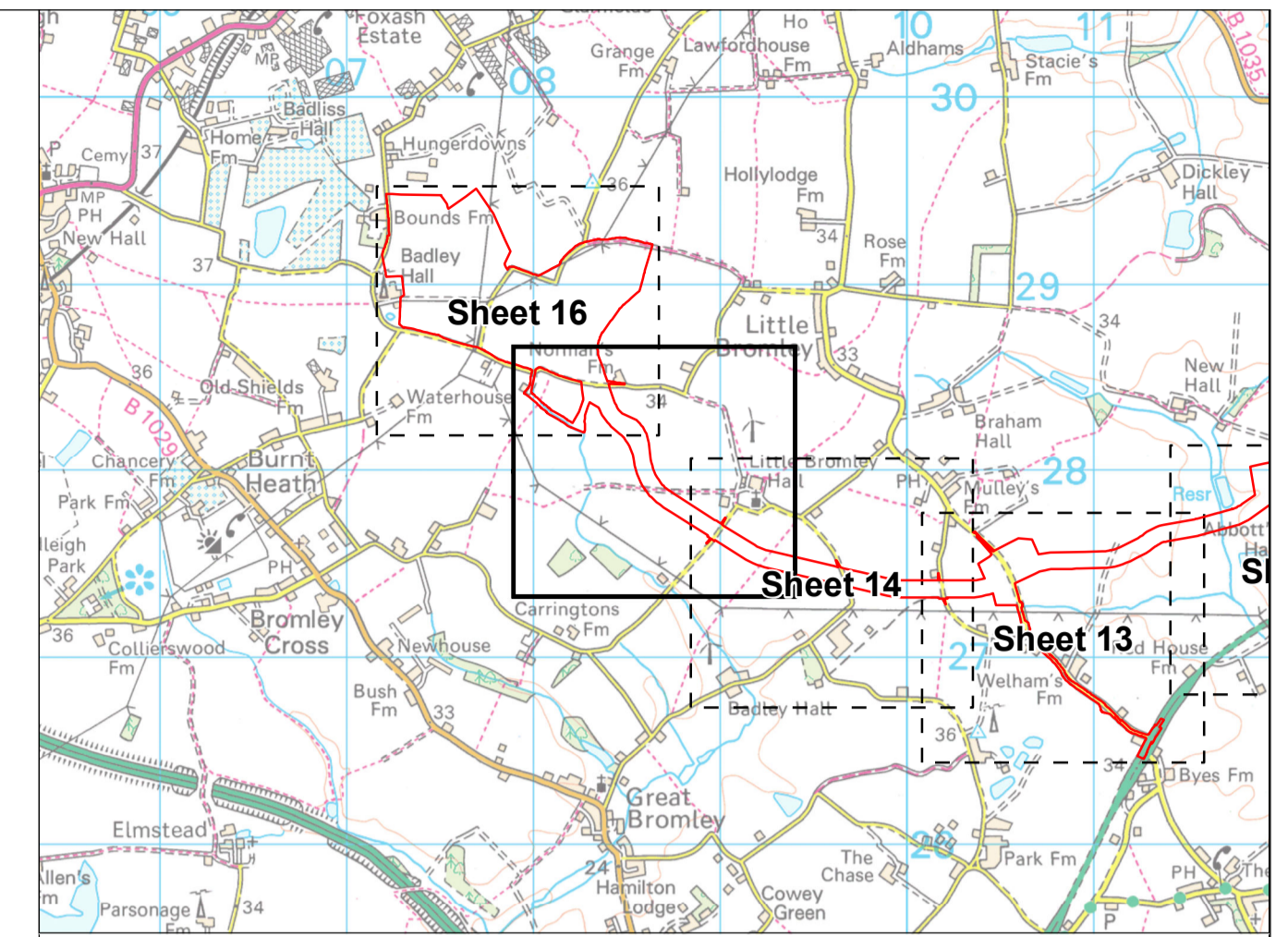
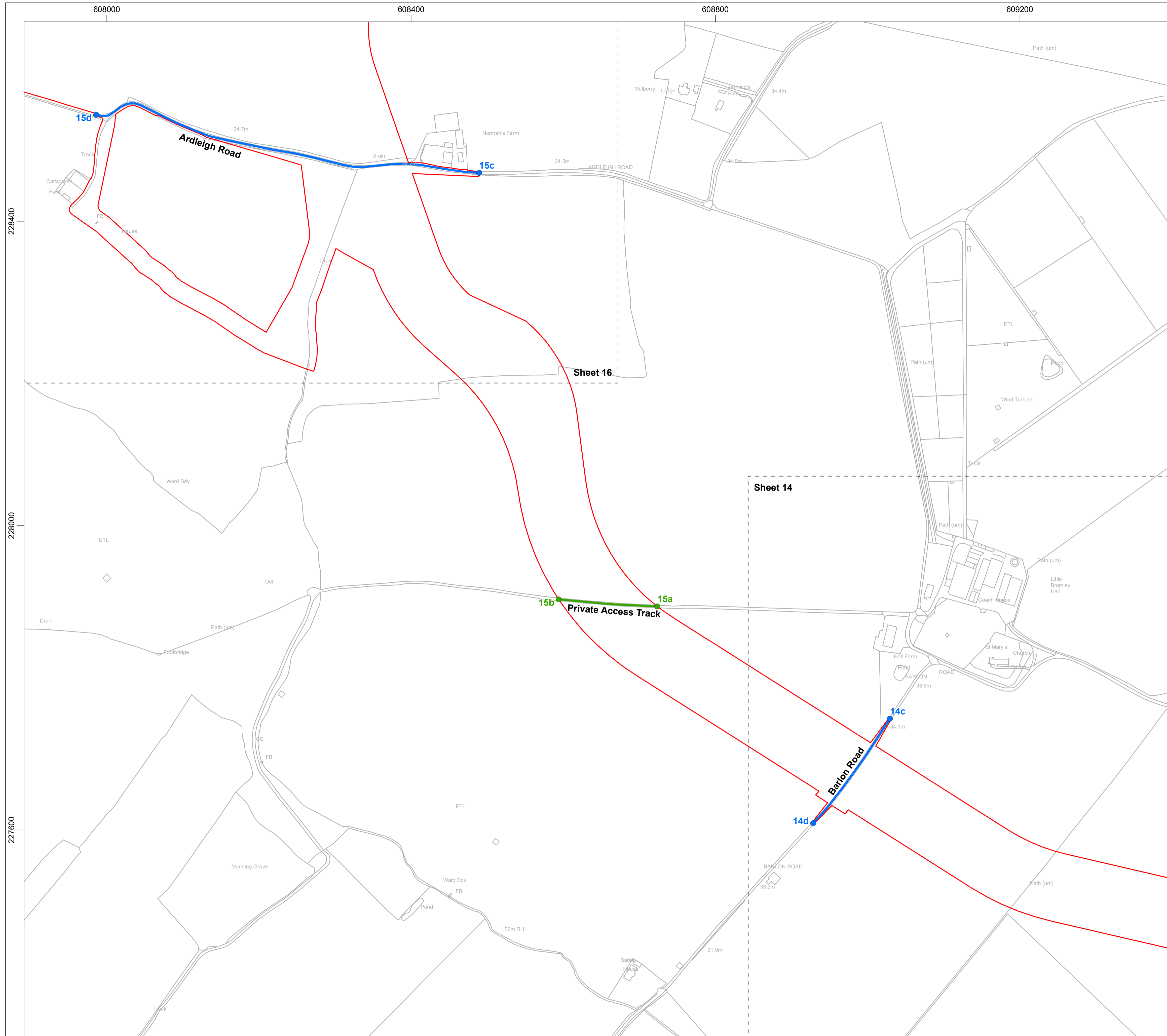
Streets Plan - Sheet 14 of 16

Rev	Date	Remarks	Drwn	Chkd
02	02/07/2024	Second issue	FC	GC
01	24/04/2024	First issue	FC	GC

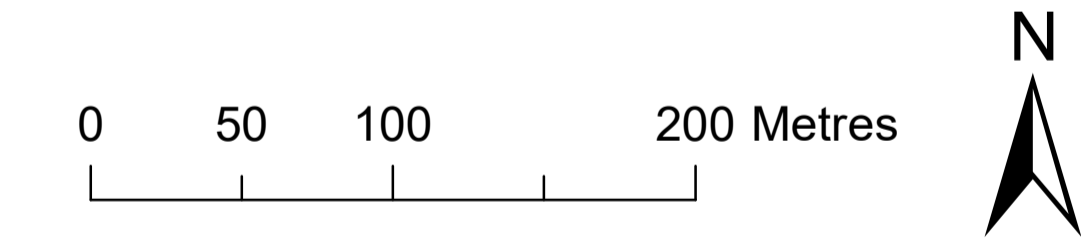
Drawing Number PB9244-RHD-ZZ-ON-DR-GS-0541	Doc Ref 5.10	APFP Ref 5(2)(k)
--	------------------------	----------------------------

Scale 1:2,500	Plot Size A1	Datum OSGB36	Projection BNG
------------------	-----------------	-----------------	-------------------





- Legend**
- Order Limits
 - Sheet Boundary
 - Private Street/Track to be Temporarily Closed or Restricted and Subject to Street Works
 - Public Highway to be Temporarily Closed or Restricted and Subject to Street Works



Data Source: © HaskoningDHV UK Ltd, 2024.
 © Crown copyright and database rights 2024 Ordnance Survey 0100031673. Contains Ordnance Survey data © Crown copyright and database rights 2024.

Drawing Title

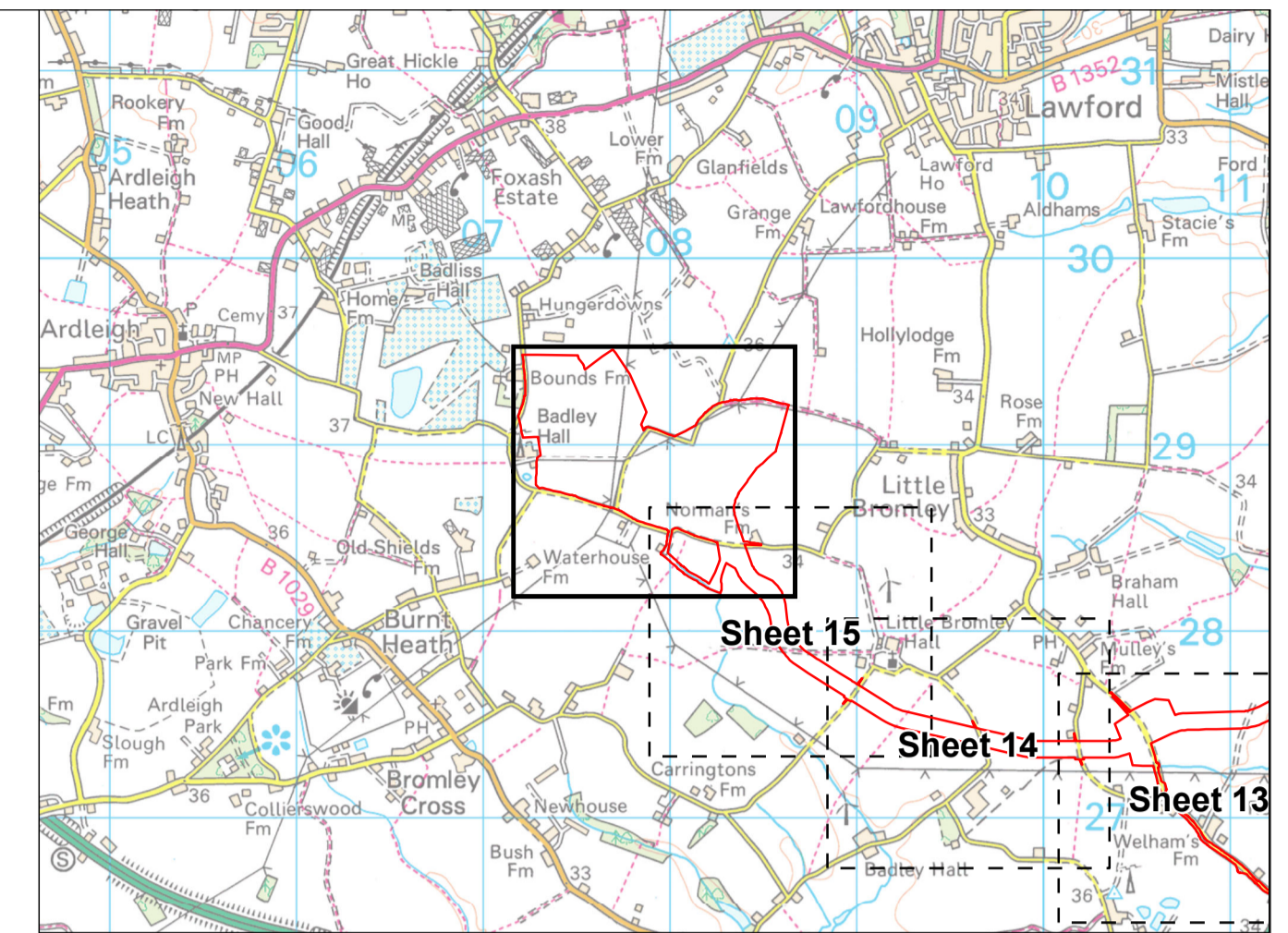
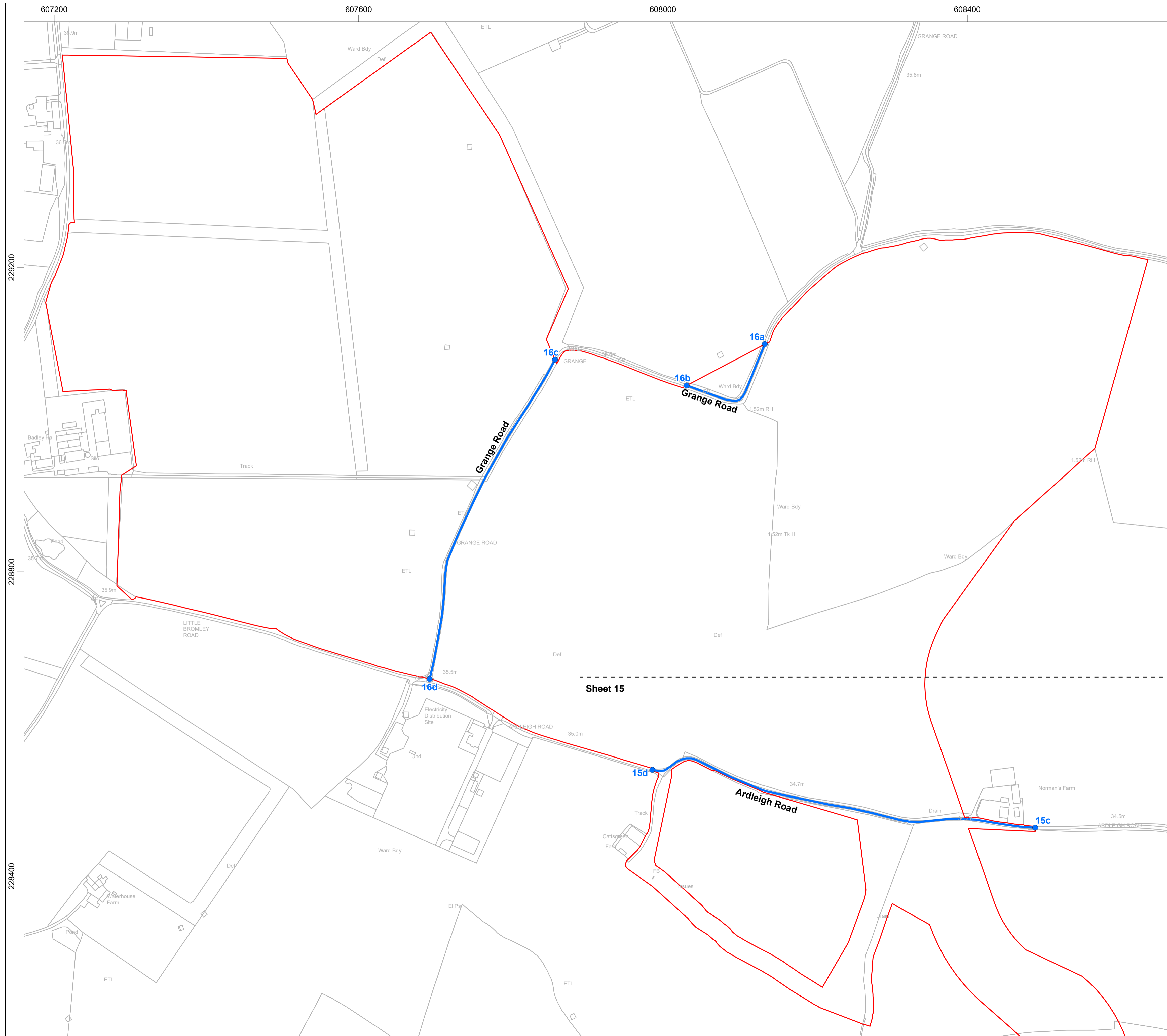
Streets Plan - Sheet 15 of 16

Rev	Date	Remarks	Drwn	Chkd
02	02/07/2024	Second issue	FC	GC
01	24/04/2024	First issue	FC	GC

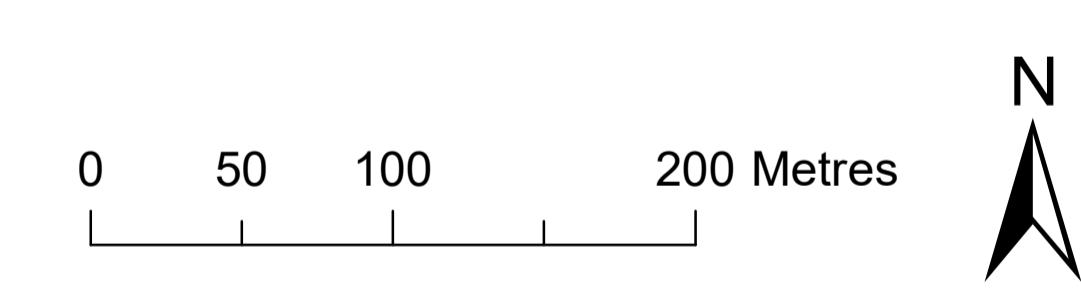
Drawing Number PB9244-RHD-ZZ-ON-DR-GS-0541	Doc Ref 5.10	APFP Ref 5(2)(k)
--	------------------------	----------------------------

Scale 1:2,500	Plot Size A1	Datum OSGB36	Projection BNG
------------------	-----------------	-----------------	-------------------





- Legend**
- Order Limits
 - Sheet Boundary
 - Public Highway to be Temporarily Closed or Restricted and Subject to Street Works



Data Source: © HaskoningDHV UK Ltd, 2024.
 © Crown copyright and database rights 2024 Ordnance Survey 0100031673. Contains Ordnance Survey data © Crown copyright and database rights 2024.

Drawing Title

Streets Plan - Sheet 16 of 16

Rev	Date	Remarks	Drwn	Chkd
02	02/07/2024	Second issue	FC	GC
01	24/04/2024	First issue	FC	GC

Drawing Number PB9244-RHD-ZZ-ON-DR-GS-0541	Doc Ref 5.10	APFP Ref 5(2)(k)
--	------------------------	----------------------------

Scale 1:2,500	Plot Size A1	Datum OSGB36	Projection BNG
------------------	-----------------	-----------------	-------------------





NORTH FALLS

Offshore Wind Farm



RWE

HARNESSING THE POWER OF NORTH SEA WIND

North Falls Offshore Wind Farm Limited

A joint venture company owned equally by SSE Renewables and RWE.

To contact please email contact@northfallsoffshore.com

© 2024 All Rights Reserved

North Falls Offshore Wind Farm Limited Registered Address: Windmill Hill Business Park, Whitehill Way, Swindon, Wiltshire, SN5 6PB, United Kingdom
Registered in England and Wales Company Number: 12435947

NorthFallsOffshore.com